

NOTICE!!

These documents have been scanned!

Do not place un-scanned documents beneath this notice!

Do not remove this notice from this file!

GPO Jacket No. 560-102
Print Order 61540
Rise Business Services, LLC
Job=AZ15 6/3/2019



Box Number= AZ15110



Claim Begin-End: AMC368659-AMC368660

1 Initial Receipt



AZ15110-12

AMC367879-AMC368659

United States Department of the Interior
Bureau of Land Management
 BUSINESS & SUPPORT SVCS DIV
 ONE N CENTRAL AVE
 PHOENIX, AZ 85004 -2203
 Phone: (602) 417-9200

Receipt	
No:	1200374

Transaction #: 1240783	ENTERED INTO COMPUTER DEC 21 2005 <i>PB</i>
Date of Transaction: 12/13/2005	
CUSTOMER: VKO REALTY BOX 608 CONGRESS, AZ 85332	

LINE #	QTY	DESCRIPTION	REMARKS	UNIT PRICE	TOTAL
1	2.00	LOCATABLE MINERALS / MINING CLAIMS-NEW, UNADJUD, ONE OR MORE AUTH NOS / NEW MINING CLAIM LOCATION FEE \$30 (1993) CASES: AMC368659/\$30.00, AMC368660/\$30.00		- n/a -	60.00
2	2.00	LOCATABLE MINERALS / MINING CLAIMS-NEW, UNADJUD, ONE OR MORE AUTH NOS / NEW MINING CLAIM PROCESSING FEE \$15 (1930) CASES: AMC368659/\$15.00, AMC368660/\$15.00		- n/a -	30.00
3	2.00	LOCATABLE MINERALS / MINING CLAIMS-NEW, UNADJUD, ONE OR MORE AUTH NOS / NEW MINING CLM MAINT FEE \$125 (1993) CASES: AMC368659/\$125.00, AMC368660/\$125.00		- n/a -	250.00
TOTAL:					\$340.00

PAYMENT INFORMATION			
1	AMOUNT:	\$340.00	POSTMARKED: N/A
	TYPE:	CHECK	RECEIVED: 12/13/2005
	CHECK NO:	2196	
	NAME:	VKO REALTY BOX 608 CONGRESS AZ 85332	

REMARKS

NOTICE!!

These documents have been scanned!

Do not place un-scanned documents beneath this notice!

Do not remove this notice from this file!

GPO Jacket No. 560-102
Print Order 61540
Rise Business Services, LLC
Job=AZ15 6/3/2019



Box Number= AZ15110



Claim Begin-End: AMC368659-AMC368660

2 Correspondence



AZ15110-12

AMC367879-AMC368659



United States Department of the Interior



BUREAU OF LAND MANAGEMENT
Arizona State Office
One North Central Avenue, Suite 800
Phoenix, Arizona 85004-4427
www.blm.gov/az/

OCT 23 2015

In Reply Refer To:

3800 (9310) RM

AMC368659, AMC396154, AMC396366,
AMC399029, AMC405218, AMC406852,
AMC424419, AMC430541

CERTIFIED MAIL - RETURN RECEIPT REQUESTED 7013 2250 0000 87208900

DECISION

METALLICUS LLC
ANTHONY ROWLEY
495 HIDDEN VALLEY RD
PRESCOTT, AZ 86303-5382

AMC368659, AMC396154, AMC396366 - AMC396370, AMC399029 - AMC399031,
AMC405218, AMC406852, AMC424419, AMC424420, AMC430541
DRY CREEK, G1, G2, G3, G4, G5, G6, ELOYIM, GOOD TIME, OLD TIMER, ALI, JUDE,
SKULL, SKYVIEW, SUGARLOAF

Maintenance Fee Waiver Certifications Denied Mining Claims Declared Forfeited

The Maintenance Fee Waiver Certifications (small miner waivers) filed on August 31, 2015, for the 2016 assessment year for the 15 mining claims listed above are denied. Because the small miner waivers are denied and because the required maintenance fee payments due on or before September 1, 2015, were not paid, these claims are declared forfeited and void.

The Bureau of Land Management's (BLM) regulations at 43 CFR 3830.21, and 3834.11(a)(2) state that by September 1 of each year, holders of placer mining claims must pay an annual maintenance fee of \$155 per each 20 acres of the claim or portion thereof. In lieu of paying the required maintenance fee, claimants may submit a valid small miner waiver, in accordance with 43 CFR 3835.1, 3835.10, and 3835.11(a).

In accordance with 43 CFR 3835.1(b), to qualify for a small miner waiver, you and all related parties must hold no more than a total of 10 mining claims or sites nationwide. As defined at 43 CFR 3830.5, "related party means: a) the spouse and dependent children of the claimant as defined in section 152 of the Internal Revenue Code of 1986 [26 U.S.C. section 152]; or, b) A person who controls, is controlled by, or is under common control with the claimant." Under

SENDER: COMPLETE THIS SECTION

- Complete items 1, 2, and 3. Also complete item 4 if Restricted Delivery is desired.
- Print your name and address on the reverse so that we can return the card to you.
- Attach this card to the back of the mailpiece, or on the front if space permits.

1. Article Addressed to:

METALLICUS LLC, ANTHONY ROWLEY
 495 HIDDEN VALLEY RD
 PRESCOTT, AZ 86303-5382
 931/RM/AMC368659/396154/396366/
 399029/405218/406852/424419/
 430541

2. Article Number

(Transfer from service label)

COMPLETE THIS SECTION ON DELIVERY

A. Signature

X *Anthony Rowley*

-
- Agent
-
-
- Addressee

B. Received by (Printed Name)

Anthony Rowley
 RECEIVED
 Anthony Rowley

C. Date of Delivery

10/29/15

D. Is delivery address different from item 1? YesIf YES, enter delivery address below: No

2015 NOV -2 P 3:14

PHOENIX, ARIZONA

3. Service Type

-
- Certified Mail®
-
- Priority Mail Express™
-
-
- Registered
-
- Return Receipt for Merchandise
-
-
- Insured Mail
-
- Collect on Delivery

4. Restricted Delivery? (Extra Fee)

 Yes


7013 2250 0000 8720 8900

UNITED STATES POSTAL SERVICE

PHOENIX
AZ 852

29 OCT '15


PM 8 1



First-Class Mail
Postage & Fees Paid
USPS
Permit No. G-10

- Sender: Please print your name, address, and ZIP+4® in this box®

UNITED STATES
DEPARTMENT OF THE INTERIOR
Bureau of Land Management
Arizona State Office
One N. Central Avenue, Suite 800
Phoenix, AZ 85004-4427



U.S. Postal Service™
CERTIFIED MAIL™ RECEIPT

(Domestic Mail Only; No Insurance Coverage Provided)

For delivery information visit our website at www.usps.com®

OFFICIAL USE

Postage \$

Certified Fee

Return Receipt Fee
(Endorsement Required)

Restricted Delivery Fee
(Endorsement Required)

Total Postage & Fees \$

RECEIVED
DEPARTMENT OF DEFENSE OFFICE

2015 OCT 23 P 1:28
Postmark Here

PHOENIX, ARIZONA

Sent To

Street, Apt. No.,
or PO Box No.

City, State, ZIP+4

METALLICUS LLC, ANTHONY ROWLEY
495 HIDDEN VALLEY RD
PRESCOTT, AZ 86303-5382
931/RM/AMC368659/396154/396366/
399029/405218/406852/424419/
430541

PS Form 3800, A

7013 2250 0000 8720 8900

Certified Mail Provides:

- A mailing receipt
- A unique identifier for your mailpiece
- A record of delivery kept by the Postal Service for two years

Important Reminders:

- Certified Mail may **ONLY** be combined with First-Class Mail® or Priority Mail®.
- Certified Mail is *not* available for any class of international mail.
- **NO INSURANCE COVERAGE IS PROVIDED** with Certified Mail. For valuables, please consider Insured or Registered Mail.
- For an additional fee, a *Return Receipt* may be requested to provide proof of delivery. To obtain Return Receipt service, please complete and attach a Return Receipt (PS Form 3811) to the article and add applicable postage to cover the fee. Endorse mailpiece "Return Receipt Requested". To receive a fee waiver for a duplicate return receipt, a USPS® postmark on your Certified Mail receipt is required.
- For an additional fee, delivery may be restricted to the addressee or addressee's authorized agent. Advise the clerk or mark the mailpiece with the endorsement "*Restricted Delivery*".
- If a postmark on the Certified Mail receipt is desired, please present the article at the post office for postmarking. If a postmark on the Certified Mail receipt is not needed, detach and affix label with postage and mail.

IMPORTANT: Save this receipt and present it when making an inquiry.

PS Form 3800, August 2006 (Reverse) PSN 7530-02-000-9047

43 CFR 3830.5, "Control means actual control, legal control, or the power to exercise control, through or by common directors, officers, stockholders, a voting trust, or a holding company or Investment Company, or any other means."

Small miner waivers were filed for the 15 mining claims listed above. The BLM has reviewed the case files for each of the mining claims listed above to verify that the owners qualify for a small miner waiver. The BLM has made the following findings:

1. Arizona Corporate Commission documents show that Metallicus, LLC, is a corporation registered in Arizona, dating back to 2012. The current statutory agent of Metallicus, LLC, is Jason Rowley. The managers of Metallicus, LLC, are listed as Anthony Rowley and Jason Rowley. The mailing address of the Metallicus, LLC, is 14247 N. 138th Dr., Surprise, AZ 85379.
2. Jason Rowley's current mailing address is 14247 N. 138th Dr., Surprise, AZ 85379.
3. Ownership of the mining claims is as follows:

AMC	Claim Name	Metallicus, LLC	Jason Rowley	Guy Rowley	Anthony Rowley
AMC368659	Dry Creek	x			
AMC396154	G1		x	x	
AMC396366	G2		x	x	
AMC396367	G3		x	x	
AMC396368	G4		x	x	
AMC396369	G5		x	x	
AMC396370	G6		x	x	
AMC399029	Eloyim				x
AMC399030	Good Time				x
AMC399031	Old Timer				x
AMC405218	Ali		x		
AMC406852	Jude		x		
AMC424419	Skull				x
AMC424420	Skyview				x
AMC430541	Sugarloaf				x

4. The Maintenance Fee Waiver Certifications were filed together for the claims.
5. The Affidavits of Annual Assessment Work for the claims were filed together for 2013 and 2014.

Based on the foregoing, the BLM has determined that all of the mining claims listed above are owned by related parties within the meaning of the BLM's regulations. Because the owners of these mining claims are related parties and held more than 10 mining claims on the date the maintenance fee was due for the assessment year for which a waiver was submitted, none of the owners qualified for the small miner waiver.

In accordance with 43 CFR 3835.92(d), because the co-claimants own more than 10 mining claims or sites and submitted a small miner waiver request and failed to pay the required maintenance fee on or before the due date for the 2016 assessment year, the mining claims listed above are declared forfeited and void as of September 1, 2015. Additionally, the co-claimants may be subject to criminal penalties under 18 U.S.C. 1001.

This decision does not relieve you of the liability for reclamation of all areas disturbed by your activities on lands covered by the subject mining claims and/or sites. After you complete the reclamation, you must notify the authorized officer of the appropriate surface managing agency so that the authorized officer may conduct a final site inspection and determine whether you may be released from liability. If you fail to reclaim the land to the satisfaction of the authorized officer, the surface management agency may cite you for noncompliance under its surface management regulations.

For land administered by the BLM, if you fail to reclaim the land to the satisfaction of the authorized officer as required in 43 CFR Subpart 3809, the BLM will issue an order of noncompliance under 43 CFR 3809.601(a). If you fail to comply with the noncompliance order, the BLM may take further action under 43 CFR 3809.604. Failure to conduct reclamation is a prohibited act that may subject you to criminal penalties. (See 43 CFR 3809.605(h) and 43 CFR 3809.700)

Appeal Procedures

This decision may be appealed to the Interior Board of Land Appeals, Office of the Secretary, in accordance with the regulations contained in 43 CFR Part 4, and the enclosed Form 1842-1. If an appeal is taken, your notice of appeal must be filed in this office (at the above address) within 30 days from receipt of this decision. The appellant has the burden of showing that the decision appealed from is in error.

If you wish to file a petition pursuant to regulation 43 CFR 4.21 (58 FR 4939, January 19, 1993) for a stay of the effectiveness of this decision during the time that your appeal is being reviewed by the Board, the petition for a stay must accompany your notice of appeal. A petition for a stay is required to show sufficient justification based on the standards listed below. Copies of the notice of appeal and petition for a stay must also be submitted to each party named in this decision and to the Interior Board of Land Appeals and to the appropriate Office of the Solicitor (see 43 CFR 4.413) at the same time the original documents are filed with this office. If you request a stay, you have the burden of proof to demonstrate that a stay should be granted.

Standards for Obtaining a Stay

Except as otherwise provided by law or other pertinent regulation, a petition for a stay of a decision pending appeal shall show sufficient justification based on the following standards:

- (1) The relative harm to the parties if the stay is granted or denied,
- (2) The likelihood of the appellant's success on the merits,
- (3) The likelihood of immediate and irreparable harm if the stay is not granted, and
- (4) Whether the public interest favors granting the stay.

The applicable AMC serial numbers for all claims should be included on all correspondence. If additional information is required, RéAnn Myers at 602-417-9413 should be contacted.

Sincerely,

A handwritten signature in black ink that reads "Rebecca Heick". The signature is written in a cursive style with a large initial 'R'.

Rebecca Heick
Acting Deputy State Director
Lands and Minerals Division

Enclosure(s)



United States Department of the Interior



BUREAU OF LAND MANAGEMENT
Arizona State Office
One North Central Avenue, Suite 800
Phoenix, Arizona 85004-4427
www.blm.gov/az/

OCT 23 2015

In Reply Refer To:

3800 (9310) RM

AMC368659, AMC396154, AMC396366,
AMC399029, AMC405218, AMC406852,
AMC424419, AMC430541

CERTIFIED MAIL - RETURN RECEIPT REQUESTED 7013 2250 0000 87208924

DECISION

GUY A ROWLEY
PO BOX 740
CONGRESS, AZ 85332-0740

AMC368659, AMC396154, AMC396366 - AMC396370, AMC399029 - AMC399031,
AMC405218, AMC406852, AMC424419, AMC424420, AMC430541
DRY CREEK, G1, G2, G3, G4, G5, G6, ELOYIM, GOOD TIME, OLD TIMER, ALI, JUDE,
SKULL, SKYVIEW, SUGARLOAF

Maintenance Fee Waiver Certifications Denied Mining Claims Declared Forfeited

The Maintenance Fee Waiver Certifications (small miner waivers) filed on August 31, 2015, for the 2016 assessment year for the 15 mining claims listed above are denied. Because the small miner waivers are denied and because the required maintenance fee payments due on or before September 1, 2015, were not paid, these claims are declared forfeited and void.

The Bureau of Land Management's (BLM) regulations at 43 CFR 3830.21, and 3834.11(a)(2) state that by September 1 of each year, holders of placer mining claims must pay an annual maintenance fee of \$155 per each 20 acres of the claim or portion thereof. In lieu of paying the required maintenance fee, claimants may submit a valid small miner waiver, in accordance with 43 CFR 3835.1, 3835.10, and 3835.11(a).

In accordance with 43 CFR 3835.1(b), to qualify for a small miner waiver, you and all related parties must hold no more than a total of 10 mining claims or sites nationwide. As defined at 43 CFR 3830.5, "related party means: a) the spouse and dependent children of the claimant as defined in section 152 of the Internal Revenue Code of 1986 [26 U.S.C. section 152]; or, b) A person who controls, is controlled by, or is under common control with the claimant." Under

SENDER: COMPLETE THIS SECTION**COMPLETE THIS SECTION ON DELIVERY**

- Complete items 1, 2, and 3. Also complete item 4 if Restricted Delivery is desired.
- Print your name and address on the reverse so that we can return the card to you.
- Attach this card to the back of the mailpiece, or on the front if space permits.

A. Signature

X

GUY A ROWLEY

 Agent Addressee

B. Received by (Printed Name)

GUY A ROWLEY

C. Date of Delivery

11/4/11

D. Is delivery address different from item 1? YesIf YES, enter delivery address below: No

2015 NOV -6 P 2:02

PHOENIX, ARIZONA

1. Article Addressed to:

GUY A ROWLEY
 PO BOX 740
 CONGRESS, AZ 85332-0740
 931/RM/AMC368659, AMC396154,
 AMC396366, AMC399029, AMC405218,
 AMC406352, AMC424419, AMC430541

3. Service Type

 Certified Mail® Priority Mail Express™ Registered Return Receipt for Merchandise Insured Mail Collect on Delivery

4. Restricted Delivery? (Extra Fee)

 Yes

2. Article Number

(Transfer from service label)


7013 2250 0000 8720 8924

UNITED STATES POSTAL SERVICE

AZ 852

04 NOV '15

PM 3 L




First-Class Mail
Postage & Fees Paid
USPS
Permit No. G-10

- Sender: Please print your name, address, and ZIP+4® in this box•

UNITED STATES
DEPARTMENT OF THE INTERIOR
Bureau of Land Management
Arizona State Office
One N. Central Avenue, Suite 800
Phoenix, AZ 85004-4427

442700



43 CFR 3830.5, "Control means actual control, legal control, or the power to exercise control, through or by common directors, officers, stockholders, a voting trust, or a holding company or Investment Company, or any other means."

Small miner waivers were filed for the 15 mining claims listed above. The BLM has reviewed the case files for each of the mining claims listed above to verify that the owners qualify for a small miner waiver. The BLM has made the following findings:

1. Arizona Corporate Commission documents show that Metallicus, LLC, is a corporation registered in Arizona, dating back to 2012. The current statutory agent of Metallicus, LLC, is Jason Rowley. The managers of Metallicus, LLC, are listed as Anthony Rowley and Jason Rowley. The mailing address of the Metallicus, LLC, is 14247 N. 138th Dr., Surprise, AZ 85379.
2. Jason Rowley's current mailing address is 14247 N. 138th Dr., Surprise, AZ 85379.
3. Ownership of the mining claims is as follows:

AMC	Claim Name	Metallicus, LLC	Jason Rowley	Guy Rowley	Anthony Rowley
AMC368659	Dry Creek	x			
AMC396154	G1		x	x	
AMC396366	G2		x	x	
AMC396367	G3		x	x	
AMC396368	G4		x	x	
AMC396369	G5		x	x	
AMC396370	G6		x	x	
AMC399029	Eloyim				x
AMC399030	Good Time				x
AMC399031	Old Timer				x
AMC405218	Ali		x		
AMC406852	Jude		x		
AMC424419	Skull				x
AMC424420	Skyview				x
AMC430541	Sugarloaf				x

4. The Maintenance Fee Waiver Certifications were filed together for the claims.
5. The Affidavits of Annual Assessment Work for the claims were filed together for 2013 and 2014.

Based on the foregoing, the BLM has determined that all of the mining claims listed above are owned by related parties within the meaning of the BLM's regulations. Because the owners of these mining claims are related parties and held more than 10 mining claims on the date the maintenance fee was due for the assessment year for which a waiver was submitted, none of the owners qualified for the small miner waiver.

In accordance with 43 CFR 3835.92(d), because the co-claimants own more than 10 mining claims or sites and submitted a small miner waiver request and failed to pay the required maintenance fee on or before the due date for the 2016 assessment year, the mining claims listed above are declared forfeited and void as of September 1, 2015. Additionally, the co-claimants may be subject to criminal penalties under 18 U.S.C. 1001.

This decision does not relieve you of the liability for reclamation of all areas disturbed by your activities on lands covered by the subject mining claims and/or sites. After you complete the reclamation, you must notify the authorized officer of the appropriate surface managing agency so that the authorized officer may conduct a final site inspection and determine whether you may be released from liability. If you fail to reclaim the land to the satisfaction of the authorized officer, the surface management agency may cite you for noncompliance under its surface management regulations.

For land administered by the BLM, if you fail to reclaim the land to the satisfaction of the authorized officer as required in 43 CFR Subpart 3809, the BLM will issue an order of noncompliance under 43 CFR 3809.601(a). If you fail to comply with the noncompliance order, the BLM may take further action under 43 CFR 3809.604. Failure to conduct reclamation is a prohibited act that may subject you to criminal penalties. (See 43 CFR 3809.605(h) and 43 CFR 3809.700)

Appeal Procedures

This decision may be appealed to the Interior Board of Land Appeals, Office of the Secretary, in accordance with the regulations contained in 43 CFR Part 4, and the enclosed Form 1842-1. If an appeal is taken, your notice of appeal must be filed in this office (at the above address) within 30 days from receipt of this decision. The appellant has the burden of showing that the decision appealed from is in error.

If you wish to file a petition pursuant to regulation 43 CFR 4.21 (58 FR 4939, January 19, 1993) for a stay of the effectiveness of this decision during the time that your appeal is being reviewed by the Board, the petition for a stay must accompany your notice of appeal. A petition for a stay is required to show sufficient justification based on the standards listed below. Copies of the notice of appeal and petition for a stay must also be submitted to each party named in this decision and to the Interior Board of Land Appeals and to the appropriate Office of the Solicitor (see 43 CFR 4.413) at the same time the original documents are filed with this office. If you request a stay, you have the burden of proof to demonstrate that a stay should be granted.

Standards for Obtaining a Stay

Except as otherwise provided by law or other pertinent regulation, a petition for a stay of a decision pending appeal shall show sufficient justification based on the following standards:

- (1) The relative harm to the parties if the stay is granted or denied,
- (2) The likelihood of the appellant's success on the merits,
- (3) The likelihood of immediate and irreparable harm if the stay is not granted, and
- (4) Whether the public interest favors granting the stay.

The applicable AMC serial numbers for all claims should be included on all correspondence. If additional information is required, RéAnn Myers at 602-417-9413 should be contacted.

Sincerely,

A handwritten signature in cursive script that reads "Rebecca Heick".

Rebecca Heick
Acting Deputy State Director
Lands and Minerals Division

Enclosure(s)



United States Department of the Interior



BUREAU OF LAND MANAGEMENT

Arizona State Office

One North Central Avenue, Suite 800

Phoenix, Arizona 85004-4427

www.blm.gov/az/

OCT 23 2015

In Reply Refer To:

3800 (9310) RM

AMC368659, AMC396154, AMC396366,
AMC399029, AMC405218, AMC406852,
AMC424419, AMC430541

CERTIFIED MAIL - RETURN RECEIPT REQUESTED 7013 2250 0000 87208917

DECISION

JASON ROWLEY
14247 N 138TH DR
SURPRISE, AZ 85379-8498

AMC368659, AMC396154, AMC396366 - AMC396370, AMC399029 - AMC399031,
AMC405218, AMC406852, AMC424419, AMC424420, AMC430541
DRY CREEK, G1, G2, G3, G4, G5, G6, ELOYIM, GOOD TIME, OLD TIMER, ALI, JUDE,
SKULL, SKYVIEW, SUGARLOAF

Maintenance Fee Waiver Certifications Denied Mining Claims Declared Forfeited

The Maintenance Fee Waiver Certifications (small miner waivers) filed on August 31, 2015, for the 2016 assessment year for the 15 mining claims listed above are denied. Because the small miner waivers are denied and because the required maintenance fee payments due on or before September 1, 2015, were not paid, these claims are declared forfeited and void.

The Bureau of Land Management's (BLM) regulations at 43 CFR 3830.21, and 3834.11(a)(2) state that by September 1 of each year, holders of placer mining claims must pay an annual maintenance fee of \$155 per each 20 acres of the claim or portion thereof. In lieu of paying the required maintenance fee, claimants may submit a valid small miner waiver, in accordance with 43 CFR 3835.1, 3835.10, and 3835.11(a).

In accordance with 43 CFR 3835.1(b), to qualify for a small miner waiver, you and all related parties must hold no more than a total of 10 mining claims or sites nationwide. As defined at 43 CFR 3830.5, "related party means: a) the spouse and dependent children of the claimant as defined in section 152 of the Internal Revenue Code of 1986 [26 U.S.C. section 152]; or, b) A person who controls, is controlled by, or is under common control with the claimant." Under

SENDER: COMPLETE THIS SECTION

- Complete items 1, 2, and 3. Also complete item 4 if Restricted Delivery is desired.
- Print your name and address on the reverse so that we can return the card to you.
- Attach this card to the back of the mailpiece, or on the front if space permits.

1. Article Addressed to:

JASON ROWLEY
 14247 N 138TH DR
 SURPRISE, AZ 85379-8498
 931/RM/AMC368659, AMC396154,
 AMC396366/399029/405218/406852/
 121119/130541

2. Article Number

(Transfer from service label)

7013 2250 0000 8720 8917

COMPLETE THIS SECTION ON DELIVERY

A. Signature

X

 Agent Addressee

B. Received by (Printed Name)

Jason Rowley

C. Date of Delivery

D. Is delivery address different from item 1? YesIf YES, enter delivery address below: No

2015 NOV -2 P 3:14

PHOENIX, ARIZONA

3. Service Type

 Certified Mail® Priority Mail Express™ Registered Return Receipt for Merchandise Insured Mail Collect on Delivery

4. Restricted Delivery? (Extra Fee)

 Yes

UNITED STATES POSTAL SERVICE

AZ 052

29 OCT '15


PM 41



First-Class Mail
Postage & Fees Paid
USPS
Permit No. G-10

- Sender: Please print your name, address, and ZIP+4® in this box•

UNITED STATES
DEPARTMENT OF THE INTERIOR
Bureau of Land Management
Arizona State Office
One N. Central Avenue, Suite 800
Phoenix, AZ 85004-4427



U.S. Postal Service™

CERTIFIED MAIL™ RECEIPT

(Domestic Mail Only; No Insurance Coverage Provided)

For delivery information visit our website at www.usps.com®

OFFICIAL USE

Postage

\$

Certified Fee

Return Receipt Fee
(Endorsement Required)

Restricted Delivery Fee
(Endorsement Required)

Total Postage

RECEIVED
PHOENIX OFFICE

2015 OCT 23 P 1:28

Postmark
Here

PHOENIX, ARIZONA

Sent To

Street, Apt. No
or PO Box No.

City, State, ZIP

JASON ROWLEY

14247 N 138TH DR

SURPRISE, AZ 85379-8498

931/RM/AMC368659, AMC396154,

AMC396366/399029/405218/406852/

424419/430541

PS Form 3800

7013 2250 0000 8720 8917

Certified Mail Provides:

- A mailing receipt
- A unique identifier for your mailpiece
- A record of delivery kept by the Postal Service for two years

Important Reminders:

- Certified Mail may **ONLY** be combined with First-Class Mail® or Priority Mail®.
- Certified Mail is *not* available for any class of international mail.
- **NO INSURANCE COVERAGE IS PROVIDED** with Certified Mail. For valuables, please consider Insured or Registered Mail.
- For an additional fee, a *Return Receipt* may be requested to provide proof of delivery. To obtain Return Receipt service, please complete and attach a Return Receipt (PS Form 3811) to the article and add applicable postage to cover the fee. Endorse mailpiece "Return Receipt Requested". To receive a fee waiver for a duplicate return receipt, a USPS® postmark on your Certified Mail receipt is required.
- For an additional fee, delivery may be restricted to the addressee or addressee's authorized agent. Advise the clerk or mark the mailpiece with the endorsement "*Restricted Delivery*".
- If a postmark on the Certified Mail receipt is desired, please present the article at the post office for postmarking. If a postmark on the Certified Mail receipt is not needed, detach and affix label with postage and mail.

IMPORTANT: Save this receipt and present it when making an inquiry.

PS Form 3800, August 2006 (Reverse) PSN 7530-02-000-9047

43 CFR 3830.5, "Control means actual control, legal control, or the power to exercise control, through or by common directors, officers, stockholders, a voting trust, or a holding company or Investment Company, or any other means."

Small miner waivers were filed for the 15 mining claims listed above. The BLM has reviewed the case files for each of the mining claims listed above to verify that the owners qualify for a small miner waiver. The BLM has made the following findings:

1. Arizona Corporate Commission documents show that Metallicus, LLC, is a corporation registered in Arizona, dating back to 2012. The current statutory agent of Metallicus, LLC, is Jason Rowley. The managers of Metallicus, LLC, are listed as Anthony Rowley and Jason Rowley. The mailing address of the Metallicus, LLC, is 14247 N. 138th Dr., Surprise, AZ 85379.
2. Jason Rowley's current mailing address is 14247 N. 138th Dr., Surprise, AZ 85379.
3. Ownership of the mining claims is as follows:

AMC	Claim Name	Metallicus, LLC	Jason Rowley	Guy Rowley	Anthony Rowley
AMC368659	Dry Creek	x			
AMC396154	G1		x	x	
AMC396366	G2		x	x	
AMC396367	G3		x	x	
AMC396368	G4		x	x	
AMC396369	G5		x	x	
AMC396370	G6		x	x	
AMC399029	Eloyim				x
AMC399030	Good Time				x
AMC399031	Old Timer				x
AMC405218	Ali		x		
AMC406852	Jude		x		
AMC424419	Skull				x
AMC424420	Skyview				x
AMC430541	Sugarloaf				x

4. The Maintenance Fee Waiver Certifications were filed together for the claims.
5. The Affidavits of Annual Assessment Work for the claims were filed together for 2013 and 2014.

Based on the foregoing, the BLM has determined that all of the mining claims listed above are owned by related parties within the meaning of the BLM's regulations. Because the owners of these mining claims are related parties and held more than 10 mining claims on the date the maintenance fee was due for the assessment year for which a waiver was submitted, none of the owners qualified for the small miner waiver.

In accordance with 43 CFR 3835.92(d), because the co-claimants own more than 10 mining claims or sites and submitted a small miner waiver request and failed to pay the required maintenance fee on or before the due date for the 2016 assessment year, the mining claims listed above are declared forfeited and void as of September 1, 2015. Additionally, the co-claimants may be subject to criminal penalties under 18 U.S.C. 1001.

This decision does not relieve you of the liability for reclamation of all areas disturbed by your activities on lands covered by the subject mining claims and/or sites. After you complete the reclamation, you must notify the authorized officer of the appropriate surface managing agency so that the authorized officer may conduct a final site inspection and determine whether you may be released from liability. If you fail to reclaim the land to the satisfaction of the authorized officer, the surface management agency may cite you for noncompliance under its surface management regulations.

For land administered by the BLM, if you fail to reclaim the land to the satisfaction of the authorized officer as required in 43 CFR Subpart 3809, the BLM will issue an order of noncompliance under 43 CFR 3809.601(a). If you fail to comply with the noncompliance order, the BLM may take further action under 43 CFR 3809.604. Failure to conduct reclamation is a prohibited act that may subject you to criminal penalties. (See 43 CFR 3809.605(h) and 43 CFR 3809.700)

Appeal Procedures

This decision may be appealed to the Interior Board of Land Appeals, Office of the Secretary, in accordance with the regulations contained in 43 CFR Part 4, and the enclosed Form 1842-1. If an appeal is taken, your notice of appeal must be filed in this office (at the above address) within 30 days from receipt of this decision. The appellant has the burden of showing that the decision appealed from is in error.

If you wish to file a petition pursuant to regulation 43 CFR 4.21 (58 FR 4939, January 19, 1993) for a stay of the effectiveness of this decision during the time that your appeal is being reviewed by the Board, the petition for a stay must accompany your notice of appeal. A petition for a stay is required to show sufficient justification based on the standards listed below. Copies of the notice of appeal and petition for a stay must also be submitted to each party named in this decision and to the Interior Board of Land Appeals and to the appropriate Office of the Solicitor (see 43 CFR 4.413) at the same time the original documents are filed with this office. If you request a stay, you have the burden of proof to demonstrate that a stay should be granted.

Standards for Obtaining a Stay

Except as otherwise provided by law or other pertinent regulation, a petition for a stay of a decision pending appeal shall show sufficient justification based on the following standards:

- (1) The relative harm to the parties if the stay is granted or denied,
- (2) The likelihood of the appellant's success on the merits,
- (3) The likelihood of immediate and irreparable harm if the stay is not granted, and
- (4) Whether the public interest favors granting the stay.

The applicable AMC serial numbers for all claims should be included on all correspondence. If additional information is required, RéAnn Myers at 602-417-9413 should be contacted.

Sincerely,

A handwritten signature in cursive script that reads "Rebecca Heick".

Rebecca Heick
Acting Deputy State Director
Lands and Minerals Division

Enclosure(s)



United States Department of the Interior



BUREAU OF LAND MANAGEMENT

Arizona State Office

One North Central Avenue, Suite 800

Phoenix, Arizona 85004-4427

www.blm.gov/az/

NOV 04 2014

In Reply Refer To:

3800 (9310) PB

AMC368659

CERTIFIED MAIL – RETURN RECEIPT REQUESTED 7014 0150 0000 5453 3376

NOTICE

METALLICUS, LLC
495 HIDDEN VALLEY RD.
PRESCOTT, AZ 86303-5382

DRY CREEK
AMC368659

AC 393 Entered

Maintenance Fee Waiver Held for Rejection

This office received the Maintenance Fee Waiver Certification (waiver) for the above listed mining claim(s). The waiver is not properly completed and does not meet the annual filing requirements.

In accordance with 43 Code of Federal Regulations (CFR) 3835.10, the name, address, and original signatures of all owners of the mining claim must be included on the waiver form. Please correct the discrepancy as noted below:

The person signing a waiver on behalf of a company should always include on the signature line, information noting in what capacity they are signing (i.e. President, Secretary, Agent, Personal Representative, etc.). Your 2015 waiver document is missing this vital information. If an agent has Power of Attorney to sign, they should identify themselves as signing on behalf of an owner or company and should always include a copy of the power of attorney document.

CORRECTED WAIVER
REC'D: 12/29/2014
AC 247-Removed.
PB 1-5-15

In order to correct the defect in the waiver, per 43 CFR 3835.93, you must provide this office with the requested information within 60 days of your receipt of this notice. If you are unable to provide this information, you have the option of paying the annual maintenance fee of \$155 per claim (\$155 per 20 acres for placer claims larger than 20 acres). If we do not receive the requested corrections within the 60 day time frame, the claim(s) will be declared forfeited and closed.

DP 1-9-15

SENDER: COMPLETE THIS SECTION

- Complete items 1, 2, and 3. Also complete item 4 if Restricted Delivery is desired.
- Print your name and address on the reverse so that we can return the card to you.
- Attach this card to the back of the mailpiece, or on the front if space permits.

1. Article Addressed to:

METALLICUS, LLC
 495 HIDDEN VALLEY RD.
 PRESCOTT AZ 86303-5382
 9310/PB/AMC368659

2. Article Number

(Transfer from service label)

7014 0150 0000 5453 3376

COMPLETE THIS SECTION ON DELIVERY

A. Signature

X *Anthony M. Rowley*

 Agent Addressee

B. Received by (Printed Name)

Anthony M. Rowley
 RECEIVED
 DELIVERY OFFICE

C. Date of Delivery

D. Is delivery address different from item 1? YesIf YES, enter delivery address below: No

2014 NOV 12 P 4:04

PHOENIX, ARIZONA

3. Service Type

 Certified Mail® Priority Mail Express™ Registered Return Receipt for Merchandise Insured Mail Collect on Delivery

4. Restricted Delivery? (Extra Fee)


 Yes

UNITED STATES POSTAL SERVICE

PHOENIX
AZ 852

10 NOV '14


PM 10 1



First-Class Mail
Postage & Fees Paid
USPS
Permit No. G-10

- Sender: Please print your name, address, and ZIP+4® in this box•

U.S. DEPARTMENT OF THE INTERIOR
BUREAU OF LAND MANAGEMENT
ARIZONA STATE OFFICE
ONE NORTH CENTRAL AVENUE, SUITE 800
PHOENIX, AZ 85004-4427



Please include your AMC serial number on all correspondence. If additional information is required, please contact Pauline Brown, at 602-417-9360.

Sincerely,

A handwritten signature in cursive script that reads "Rebecca Heick".

Rebecca Heick
Acting Deputy State Director
Lands and Minerals Division

Enclosure
Copy of waiver

NOTICE!!

These documents have been scanned!

Do not place un-scanned documents beneath this notice!

Do not remove this notice from this file!

GPO Jacket No. 560-102
Print Order 61540
Rise Business Services, LLC
Job=AZ15 6/3/2019



Box Number= AZ15110



Claim Begin-End: AMC368659-AMC368660

3 Transfers



AZ15110-12

AMC367879-AMC368659

Amc 368659

When recorded, mail to:
Name: Meth Metallicas LLC
Address: 495 Hidden Valley Rd
City/State/Zip Code: Prescott AZ 86303

Space above this line for Recorder's use

QUITCLAIM DEED ARS.-11-1134

KNOW ALL MEN BY THESE PRESENTS:

That I (we), AZ. Association Mining Districts,
the undersigned, for the consideration of Ten Dollars (\$10.00), and other valuable considerations, do
hereby release, remise, and forever quitclaim unto Metallicas, LLC.

all right, title and interest in that certain Property situated in YAVAPAI County,
State of AZ., and described as follows:

B.L.M. claim # 368659, 'DRY CREEK'
SECTION-6
TOWNSHIP-9N
RANGE-4W

RECEIVED
BLM AZ STATE OFFICE
2012 MAY 25 A 10:35
PHOENIX, ARIZONA

IN WITNESS WHEREOF, I (we) have hereunto set my (our) hand(s) and seal this _____ day of _____ 19 _____.

RAYMOND GRIMMER
Print Name of Releasor
FOR AZ. ASSO. MINING DISTRICT
Print Name of Releasor

Raymond Grimmer
Signature of Releasor

Signature of Releasor

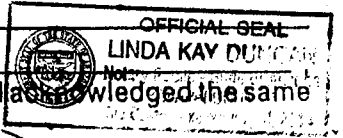
State of ARIZONA)
County of YAVAPAI) ss.

On this 20 day of MAY, 192012, before me, the undersigned Notary Public, personally appeared _____

ACKNOWLEDGMENT
6/5/12 AT
ENTERED INTO COMPUTER

1
FILE
#10

known to me to be the individual(s) who executed the foregoing instrument and acknowledged the same to be his (her) (their) free act and deed.



My Commission Expires: Aug 3, 2014 Linda Kay Duncan
Notary Public

United States Department of the Interior
 Bureau of Land Management
 LANDS/RECREATION & PLANNING
 ONE N CENTRAL AVE
 PHOENIX, AZ 85004 -2203
 Phone: 602-417-9200

Receipt

No: 2576363

Transaction #: 2655880	
Date of Transaction: 05/25/2012	
CUSTOMER:	
JASON ROWLEY 495 HIDDEN VALLEY RD PRESCOTT, AZ 86303-5382 US	

LINE #	QTY	DESCRIPTION	REMARKS	UNIT PRICE	TOTAL
1	1.00	LOCATABLE MINERALS / MINING CLAIMS-NOT NEW-UNADJUD, ONE AUTH NO. ONLY / MINING CLAIM MONEY RECEIVED CASES: AMC368659/\$10.00	TRF/1	- n/a -	10.00
TOTAL:					\$10.00

PAYMENT INFORMATION			
NOTE: Items will appear on credit card statement as "Bureau of Land Mgmt CO".			
1	AMOUNT:	10.00	POSTMARKED: N/A
	TYPE:	CREDIT CARD	RECEIVED: 05/25/2012
	NAME:	ROWLEY, JASON 495 HIDDEN VALLEY RD PRESCOTT AZ 86303-5382 US	
	CARD NO:	XXXXXXXXXXXX9031	AUTH CODE: 857297
	NAME ON CARD:	JASON J ROWLEY	
	EXPIRES:	03/2015	
	SIGNATURE:		

REMARKS

This receipt was generated by the automated BLM Collections and Billing System and is a paper representation of a portion of the official electronic record contained therein.

NOTICE!!

These documents have been scanned!

Do not place un-scanned documents beneath this notice!

Do not remove this notice from this file!

GPO Jacket No. 560-102
Print Order 61540
Rise Business Services, LLC
Job=AZ15 6/3/2019



Box Number= AZ15110



Claim Begin-End: AMC368659-AMC368660

4 Annual Filings



AZ15110-12

AMC367879-AMC368659

358468
 368659
 68526

MAINTENANCE FEE PAYMENT

Claimant Name: AZ ASSN MIN DIST (AAMD)
 Address: P.O. Box 955
 City: Congress State: AZ Zip: 85332
 Telephone: (928) 231-1380
 E-mail address: hillsteven123@yahoo.com
 Signature: [Handwritten Signature]

Check here if this is a change of address.

RECEIVED
 BLM AZ STATE OFFICE
 PHOENIX, ARIZONA
 2118 AUG 23 A 10: 24
 BLM
 Date
 Stamp

LINE NO.	AMC NUMBER	CLAIM/SITE NAME	COUNTY RECORDER DATA (If available)	TWP	RNG	SEC
1	358468	Diagonal	4246-Pg. 937	9N	4W	6
2	368660	Forget-me-not	4324-Pg. 753	9N	4W	6
3	68556	Blue Bucket	201-Pg. 537	9N	4W	7
4						
5						
6						
7						
8						
9						
10						

List additional claims on Form MCF114.

Bureau of Land Management
 Arizona State Office
 www.blm.gov/az/

No. of Claims: 3 x \$140 = 420
 Check No: 1179 Init. EDG
 Receipt No.: 4242532
 For BLM Use Only

Form: MCF112
 Revised July 2009

This form is available from the Arizona Department of Mines and Mineral Resources and may be reproduced

ENTERED
 AUG 27 2018
 BY: RAM

United States Department of the Interior
Bureau of Land Management
 DIV OF LANDS, MINRLS & ENERGY
 ONE N CENTRAL AVE
 PHOENIX, AZ 85004 -4427
 Phone: 602-417-9200

Receipt

No: 4242532

Transaction #: 4357964	
Date of Transaction: 08/23/2018	
CUSTOMER:	
AZ ASSN MINING DIST PO BOX 955 CONGRESS,AZ 85332-0955 US	

LINE #	QTY	DESCRIPTION	REMARKS	UNIT PRICE	TOTAL
1	1.00	LOCATABLE MINERALS / MINING CLAIMS- NOT NEW-UNADJUD,ONE AUTH NO. ONLY / MINING CLAIM MONEY RECEIVED CASES: AMC358468/\$465.00	2019 MAINT (3)	- n/a -	465.00
TOTAL:					\$465.00

PAYMENT INFORMATION					
1	AMOUNT:	465.00	POSTMARKED:	N/A	
	TYPE:	CHECK	RECEIVED:	08/23/2018	
	CHECK NO:	1179			
	NAME:	AZ ASSN MINING DIST PO BOX 955 CONGRESS AZ 85332-0955 US			

REMARKS

This receipt was generated by the automated BLM Collections and Billing System and is a paper representation of a portion of the official electronic record contained therein.

358468
368659

MAINTENANCE FEE PAYMENT

Claimant Name: AAMD ^{RE XEN OF} MIN DIST
 Address: PO Box 955
 City: CONGRESS State: AZ Zip: 85332
 Telephone: (928) 231-1380
 E-mail address: hill.steven123@yahoo.com
 Signature: [Signature] AGENT

RECEIVED
 BLM AZ STATE OFFICE
 2017 AUG 11 P 1:48
 PHOENIX, ARIZONA
 BLM Date Stamp

Check here if this is a change of address.

LINE NO.	AMC NUMBER	CLAIM/SITE NAME	COUNTY RECORDER DATA (If available)	TWP	RNG	SEC
1	358468	DIAGONAL	YAVAPAI BOOK 4246 PAGE 937	9N	4W	6
2	368660	FORGET ME NOT	YAVAPAI BOOK 4324 PAGE 753	9N	4W	6
3						
4						
5						
6						
7						
8						
9						
10						

List additional claims on Form MCF114.

Bureau of Land Management
 Arizona State Office
www.blm.gov/az/

No. of Claims*: 2 x \$155 = 310
 Check No: 2317 Init. [Signature]
 Receipt No.: 3933384
 For BLM Use Only

* \$155 per lode mining claim, mill site, or tunnel site; and \$155 for each 20 acres or portion thereof for each placer mining claim.

Form: MCF112
 Revised July 2014

This form is available from the Arizona Geological Survey and may be reproduced.

ENTERED
 AUG 15 2017
 BY: [Signature]

United States Department of the Interior
Bureau of Land Management
 DIV OF LANDS, MINRLS & ENERGY
 ONE N CENTRAL AVE
 PHOENIX, AZ 85004 -4427
 Phone: 602-417-9200

Receipt

No: 3933384

Transaction #: 4042973	
Date of Transaction: 08/11/2017	
CUSTOMER:	
AZ ASSN MINING DIST PO BOX 955 CONGRESS,AZ 85332-0955 US	

LINE #	QTY	DESCRIPTION	REMARKS	UNIT PRICE	TOTAL
1	1.00	LOCATABLE MINERALS / MINING CLAIMS- NOT NEW-UNADJUD,ONE AUTH NO. ONLY / MINING CLAIM MONEY RECEIVED CASES: AMC358468/\$310.00	2018 MAINT (2)	- n/a -	310.00
TOTAL:					\$310.00

PAYMENT INFORMATION			
1	AMOUNT:	310.00	POSTMARKED: N/A
	TYPE:	CHECK	RECEIVED: 08/11/2017
	CHECK NO:	2317	
	NAME:	AZ ASSN MINING DIST PO BOX 955 CONGRESS AZ 85332-0955 US	

REMARKS

This receipt was generated by the automated BLM Collections and Billing System and is a paper representation of a portion of the official electronic record contained therein.

68526
 350993
 358468
 368659

MAINTENANCE FEE PAYMENT

Claimant Name: AAMD
 Address: P.O. Box 955
 City: Congress State: Az Zip: 85332
 Telephone: 928-231-1380
 E-mail address: hillsteven123@yahoo.com
 Signature: Steven Hill

RECEIVED
 BLM AZ STATE OFFICE
 2016 AUG 19 A 11:55
 HOENIX, ARIZONA
 BLM
 Date
 Stamp

Check here if this is a change of address.

LINE NO.	AMC NUMBER	CLAIM/SITE NAME	COUNTY RECORDER DATA (If available)	TWP	RNG	SEC
1	68556	Blue Bucket	40 - Acres	9N	4W	7
2	68584	Golden Rod Ext.	60 - "	"	"	"
3	350993	Rec. # 2	60 - "	9N	4W	9
4	358468	Diagonal lode	20 - "	"	"	6
5	368660	Forget-Me-Not	10 - "	"	"	"
6						
7						
8						
9						
10						

20 acre
 40 acre

List additional claims on Form MCF114.

Bureau of Land Management
 Arizona State Office
 www.blm.gov/az/

No. of Claims: 10 x \$ 15500 = 155000
 Check No: 2196 Init. JMC
 Receipt No.: 3635352
 For BLM Use Only

Form: MCF112
 Revised July 2009

This form is available from the Arizona Department of Mines and Mineral Resources and may be reproduced.

AUG 23 2016

BY: RAM

**United States Department of the Interior
Bureau of Land Management
DIV OF LANDS, MINRLS & ENERGY
ONE N CENTRAL AVE
PHOENIX, AZ 85004 -4427
Phone: 602-417-9200**

Receipt

No: 3635352

Transaction #: 3739194	
Date of Transaction: 08/19/2016	
CUSTOMER:	
AZ ASSN MINING DIST PO BOX 955 CONGRESS, AZ 85332-0955 US	

LINE #	QTY	DESCRIPTION	REMARKS	UNIT PRICE	TOTAL
1	1.00	LOCATABLE MINERALS / MINING CLAIMS- NOT NEW-UNADJUD, ONE AUTH NO. ONLY / MINING CLAIM MONEY RECEIVED CASES: AMC68556/\$1550.00	MAINT 2017/5	- n/a -	1550.00
TOTAL:					\$1,550.00

*REFUND
\$310.00
15 SEPT
LO*

PAYMENT INFORMATION			
1	AMOUNT:	1550.00	POSTMARKED: N/A
	TYPE:	CHECK	RECEIVED: 08/19/2016
	CHECK NO:	2196	
	NAME:	AZ ASSN MINING DIST PO BOX 955 CONGRESS AZ 85332-0955 US	

REMARKS

This receipt was generated by the automated BLM Collections and Billing System and is a paper representation of a portion of the official electronic record contained therein.

Authorized Date09/15/2016

Instructions to Accounts AZ BLM REFUND TO AZ ASSN MINING DIST \$310.00 FOR
OVERPAYMENT ON AMC68556 RECEIPT #3635352. IO

Login ID7196

Entry Date09/15/2016

Total Amount\$310.00

68526
 350993
 358468
 368659

MAINTENANCE FEE PAYMENT

Claimant Name: AAMD
 Address: P.O. Box 955
 City: COMPASS State: AZ Zip: 85332
 Telephone: (928)231-1380
 E-mail address: hillsterey123@yahoo.com
 Signature: Alan A. Hill for AAMD

RECEIVED
 BLM PHOENIX OFFICE
 2015 AUG 31 P 3:45
 PHOENIX, ARIZONA
 BLM
 Date
 Stamp

Check here if this is a change of address.

LINE NO.	AMC NUMBER	CLAIM/SITE NAME	COUNTY RECORDER DATA (If available)	TWP	RNG	SEC
1	68583	Golden Gulch	160	9-N	5W	12
2	68556	Blue Bucket	40	9-N	4W	7
3	68577	Gold Strike	160	9-N	4W	7
4	68584	Golden Rod Ext.	60	9-N	4W	7
5	68579	Golden Glow	160	9-N	4W	8
6	68578	Mt-Top	160	9-N	4W	8
7	350993	Rec. # 2	60	9-N	4W	9
8	358468	Diagonal Hole	20	9-N	4W	6
9	368660	Forest Me. Not	10	9-N	4W	6
10						

List additional claims on Form MCF114.

Bureau of Land Management
 Arizona State Office
 www.blm.gov/az/

No. of Claims: 9 x \$ \$10510.00
 Check No. CO/MO Init. AH
 Receipt No.: 3384039
 For BLM Use Only

Form: MCF112
 Revised July 2009

This form is available from the Arizona Department of Mines and Mineral Resources and may be reproduced.

ENTERED
 SEP 02 2015
 BY: ea

AAMD
 P.O. Box 955
 CONGRESS, AZ 85332
 AUGUST 28, 2015

RECEIVED
 BLM PHOENIX OFFICE
 2015 AUG 31 P 3:45
 PHOENIX, ARIZONA

PHOENIX BLM OFFICE
 1 N. CENTRAL AVE
 PHOENIX, AZ 85004-2203

DEAR BLM,

ENCLOSED PLEASE FIND ONE CASHIER'S CHECK FOR \$5,715.00 (CHECK # 9241411663 FROM CHASE), ONE CASHIER'S CHECK FOR \$775.00 (CHECK # 618020 FROM NATIONAL BANK OF ARIZONA) AND A POSTAL MONEY ORDER FOR \$20.00 (ORDER #23042617301). THE ENCLOSED FEES ARE TO COVER THE ANNUAL MAINTENANCE FEE FOR 2015-2016, FOR THE FOLLOWING CLAIMS:

AMC #	CLAIM/SITE NAME	ACRES	-- 42 FEES
68583	GOLDEN GULCH	160	OF \$155
68556	BLUE BUCKET	40	42 x \$155
68577	GOLD STRIKE	160	= \$6510
68584	GOLDEN ROD EXT.	60	
68579	GOLDEN GLOW	160	\$5,715.00
68578	MT. TOP	160	+775.00
350993	REC. #2	60	+ 20.00
358468	DIXONAL LODGE	20	\$6,510.00
368660	FORGET-ME-NOT	10	


PLEASE SEE THE ENCLOSED MAINTENANCE FEE PAYMENT FORM. THANK YOU. S.A.H. FOR AAMD.

PRESS FIRMLY TO SEAL

PRESS FIRMLY TO SEAL



1021



85004

U.S. POSTAGE
PAID
WICKENBURG, AZ
85380
AUG 29 15
AMOUNT
\$5.75
R2304N116747-07

PRIORITY[®] ★ MAIL ★



DATE OF DELIVERY SPECIFIED*



USPS TRACKING™ INCLUDED*



INSURANCE INCLUDED*



PICKUP AVAILABLE

* Domestic only

RECEIVED
BLM AZ STATE OFFICE
AUG 31 P 3:45
PHOENIX, ARIZONA

WHEN USED INTERNATIONALLY,
A CUSTOMS DECLARATION
LABEL MAY BE REQUIRED.

FROM:

PRIORITY[®] ★ MAIL ★



VISIT US AT USPS.COM[®]
ORDER FREE SUPPLIES ONLINE

FROM: *AAMD*

P.O. BOX 955

COMBES, AZ 85332


TO: *US DEPT OF INTERIOR*
BLM AZ ARIZONA STATE OFFICE
1 NORTH CENTRAL AVENUE
SUITE 800
PHOENIX, AZ 85004-2203

Label 228, July 2013

FOR DOMESTIC AND INTERNATIONAL USE

Expected Delivery Day: 08/31/2015

USPS TRACKING NUMBER



9505 5110 2048 5241 0777 41

013

5

VISIT US AT USPS.COM[®]
ORDER FREE SUPPLIES ONLINE



This packaging is the property of the U.S. Postal Service® and is provided solely for use in sending Priority Mail® shipments. Misuse may be a violation of federal law. This packaging is not for resale. EP14E © U.S. Postal Service; July 2013; All rights reserved.

This envelope is made from post-consumer waste. Please recycle - again.

United States Department of the Interior
Bureau of Land Management
LANDS/RECREATION & PLANNING
ONE N CENTRAL AVE
PHOENIX, AZ 85004 -2203
Phone: 602-417-9200

Receipt

No: 3384039

Transaction #: 3482365	
Date of Transaction: 09/01/2015	
CUSTOMER:	
AZ ASSN MINING DIST PO BOX 955 CONGRESS, AZ 85332-0955 US	

LINE #	QTY	DESCRIPTION	REMARKS	UNIT PRICE	TOTAL
1	1.00	LOCATABLE MINERALS / MINING CLAIMS- NOT NEW-UNADJUD, ONE AUTH NO. ONLY / MINING CLAIM MONEY RECEIVED CASES: AMC68583/\$6510.00	MAINT FEE PYMNT - 9 2016	- n/a -	6510.00
TOTAL:					\$6,510.00

PAYMENT INFORMATION					
1	AMOUNT:	20.00	POSTMARKED:	08/29/2015	
	TYPE:	CHECK	RECEIVED:	08/31/2015	
	CHECK NO:	23042617301			
	NAME:	AAMD PO BOX 955 CONGRESS AZ 85332-0955 US			
2	AMOUNT:	775.00	POSTMARKED:	08/29/2015	
	TYPE:	CHECK	RECEIVED:	08/31/2015	
	CHECK NO:	618020			
	NAME:	AAMD PO BOX 955 CONGRESS AZ 85332-0955 US			
3	AMOUNT:	5715.00	POSTMARKED:	08/29/2015	
	TYPE:	CHECK	RECEIVED:	08/31/2015	
	CHECK NO:	9241411663			
	NAME:	AAMD PO BOX 955 CONGRESS AZ 85332-0955 US			

ENTERED
SEP 02 2015
Mel

9/1/2015

REMARKS

This receipt was generated by the automated BLM Collections and Billing System and is a paper representation of a portion of the official electronic record contained therein.

UNITED STATES
DEPARTMENT OF THE INTERIOR
BUREAU OF LAND MANAGEMENT

528

MAINTENANCE FEE WAIVER CERTIFICATION

FORM APPROVED
OMB NO. 1004-0114
Expires: October 31, 2016

368659

SEE INSTRUCTIONS ON PAGE 2

- This small miner waiver is filed for the assessment year beginning on September 1, 2015 and ending on September 1, 2016.
- The undersigned and all related parties owned ten or fewer mining claims, mill, or tunnel sites located and maintained on Federal lands in the United States of America on September 1, 2015.
- The undersigned have performed the assessment work required by law for each mining claim listed prior to filing this waiver and understand that by filing this form, the undersigned must file an affidavit of assessment work with the Bureau of Land Management (BLM) by the December 30th following the filing of this waiver.
- The undersigned understand that if the assessment work obligation has not yet come due under 30 U.S.C. 28 (for those claims in their first assessment year only), a notice of intent to hold reciting this condition must be recorded by the December 30th following the filing of this waiver.
- The undersigned understand that mill and tunnel sites may also be listed on this waiver and be waived from payment of the maintenance fee, and that a notice of intent to hold for these sites is required to be filed with the BLM by the December 30th following the filing of this waiver.
- The undersigned understand and acknowledge that pursuant to 43 U.S.C. 1212 and 18 U.S.C. 1001, the filing or recording of a false, fictitious, or fraudulent document with the BLM may result in a fine of up to \$250,000, a prison term not to exceed five years, or both.
- The mining claims, mill or tunnel sites for which this waiver from payment of the maintenance fees is requested are:

CLAIM OR SITE NAME	BLM RECORDATION SERIAL NUMBER
1. <u>DRY CREEK</u>	<u>368659</u> ✓
2.	
3.	
4.	
5.	
6.	
7.	
8.	
9.	
10.	

The owner(s) (claimants) of the above mining claims and sites are:

* Metallicus LLC
(Owner's Name - Please Print)
4915 AIBDEN VALLEY RD
(Owner's Mailing Address)

Jason Rowley (JASON Rowley/Manager)
(Owner's Signature)
Prescott AZ 86303
(City) (State) (Zip Code)

(Owner's Name - Please Print)

(Owner's Mailing Address)

(Owner's Signature)

(City) (State) (Zip Code)

(Owner's Name - Please Print)

(Owner's Mailing Address)

(Owner's Signature)

(City) (State) (Zip Code)

(Owner's Name - Please Print)

(Owner's Mailing Address)

(Owner's Signature)

(City) (State) (Zip Code)

(Continued on page 2)

486 ENTERED
NW - R2 9/14/15

RECEIVED
 BLM AZ STATE OFFICE
 PHOENIX, ARIZONA
 2015 AUG 31 P 12:02

RECEIVED
BLM AZ STATE OFFICE

2015 AUG 31 P 12: 02

PHOENIX, ARIZONA

UNITED STATES
DEPARTMENT OF THE INTERIOR
BUREAU OF LAND MANAGEMENT

FORM APPROVED
OMB NO.: 1004-0114
Expires: October 31, 2016

AFFIDAVIT OF ANNUAL ASSESSMENT WORK

AMC 368659

WHEN RECORDED, MAIL DOCUMENT TO:

NAME: Metallious LLC

ADDRESS: 495 HIDDEN VALLEY RD

CITY, STATE, ZIP: Prescott AZ 86303

AMC 396154
396366
399029
405210
406852
424419

FOR COUNTY RECORDER'S USE

No. of Claims _____

x \$10/claim

Total due BLM \$ _____

TO ALL WHOM IT MAY CONCERN:

1. The undersigned certifies that at least \$100 per claim was expended for development, labor and improvements, or equivalent value added, as the annual assessment work for the assessment year ending September 1, 2015 for the following contiguous unpatented mining claim(s), located in the County of YAVAPI, in the State of ARIZONA.

BLM Serial No.	Name of Claim	Tp	Rg	Sec	Mer	County Recordation Book and Page No.	Date
AMC 368659	DRY CREEK	9N	4W	6			

RECEIVED
AZ STATE OFFICE
2014 DEC 29 A 10:13
PHOENIX, ARIZONA

Stamp area with handwritten signature "Rama" and other illegible markings.

2. Type of labor and improvements (specify what was done and give the total value for that labor and improvement to show at least \$100 for each claim). If a geological, geochemical, or geophysical survey was performed, as per 30 U.S.C. 28-1, reference the title of the report of survey, give cost and date of the survey and report, and indicate it was filed with the County Recorder:

Description of Work Performed	Value of Work Performed	Date Work Was Performed
ROAD REPAIR AND IMPROVEMENT	\$200	2/17/2014

3. Name and mailing address of each person who performed the labor and improvements:

<p>Name (please print) <u>Jason Rowley</u> _____ _____ _____</p>	<p>Current Mailing Address (please print) <u>14247 N 138th DR</u> <u>Surprise AZ 85379</u> _____ _____</p>
--	---

4. Name and mailing address of each person who holds and claims the subject mining claim(s) for the valuable minerals contained therein. Be sure to indicate if there is a change of address:

<p>Name (please print) <u>Metallicus LLC</u> _____ _____ _____ _____ _____</p>	<p>Current Mailing Address (please print) <u>495 Hidden Valley Rd</u> <u>Prescott AZ 86303</u> _____ _____ _____ _____</p>
--	--

RECEIVED
 AZ STATE OFFICE
 2014 DEC 29 AM 10:13
 PHOENIX, ARIZONA

5. The undersigned testifies that on the date of 2/17/2014, 20 , all monuments required by law were erected upon the subject claim(s), and all notices required by law were posted on the subject claim(s) or copies thereof were in place, and at said date, each corner monument bore or contained

markings sufficient to appropriately designate the corner of the claim to which it pertains and the name of the claim(s).

I hereby certify under penalty of perjury under the laws of the State of ARIZONA that the foregoing statements are true and correct:

[Signature] Date: 12/29/2014
(Signature of person responsible for above statement)

Title 18 U.S.C. 1001 and 43 U.S.C. 1212 make it a crime for any person knowingly and willfully to make to any department or agency of the United States any false, fictitious or fraudulent statements or representations as to any matter within its jurisdiction.


Notary Block

~~SUBSCRIBED AND SWORN TO~~ before me, this 29th day of December 20 14

By: [Signature]
(Signature of Affiant)

Title: Public Notary

My Commission Expires: 03/25/2018

 Josahandy Cruz
Notary Public
Maricopa County, Arizona
My Comm. Expires 03-25-18

INSTRUCTIONS

1. This is an optional form that may be used to satisfy the requirements for the Bureau of Land Management (BLM) under the provisions of 43 U.S.C. §1744 and 30 U.S.C. §28-28d and the regulations thereunder (43 CFR part 3835). Since local and State laws may vary, you should contact your local and State agencies where the claims are located to ensure all applicable laws and requirements are satisfied.
2. The claimant(s) must fill in the date in paragraph 1 for the applicable assessment year and the county and state where the claims are located.
3. All claim names, BLM serial numbers, legal descriptions, and original county recording information must be listed for the claims pertaining to this assessment notice.
4. The claimant(s) must complete paragraph 2 listing all labor or improvements which was performed on or did benefit the subject mining claims. The value and date of the labor or improvements must also be listed. The total amount of labor or improvements can be listed, but the total expenditure must equal at least \$100 for each claim.
5. The names and current mailing addresses of the person(s) performing the labor shall be listed in paragraph 2.
6. The name and current mailing address of each owner (claimant) of the claims shall be listed in paragraph 3. The mailing address shall be the owner's address and not the address of an agent or anyone representing the claimant. Be sure to note if there has been a change of address.
7. Paragraph 5 shall be completed to show the date it was verified that all monuments required by law were properly erected, all notices were posted, and that corners were appropriately designated for all claims listed.
8. An exact legible reproduction or duplicate (other than microfilm or other electronic media) of this affidavit or another type of affidavit of assessment work that you file or will file in the county where each claim is located, must be filed with the BLM on or before December 30 of the calendar year in which the assessment year ends. For mill or tunnel sites, a separate notice of intent to hold must be filed with the BLM on or before December 30. Requirements for filing a notice of intent to hold can be found at 43 CFR 3835.33.
9. A processing fee of \$10 for each claim listed must be remitted to the BLM along with this or any other affidavit of assessment work.

RECEIVED
MARICOPA COUNTY ARIZONA
DEC 29 2014

UNITED STATES
DEPARTMENT OF THE INTERIOR
BUREAU OF LAND MANAGEMENT

FORM APPROVED
OMB NO.: 1004-0114
Expires: October 31, 2016

396154
396366

AFFIDAVIT OF ANNUAL ASSESSMENT WORK

WHEN RECORDED, MAIL DOCUMENT TO:

NAME: Jason Rowley

ADDRESS: 14247 N 138th DR

CITY, STATE, ZIP: Surprise AZ 85379

RECEIVED
BLM AZ STATE OFFICE
2014 DEC 29 A 10:33
PHOENIX, ARIZONA

FOR COUNTY RECORDER'S USE

No. of Claims _____

x \$10/claim

Total due BLM \$ _____

TO ALL WHOM IT MAY CONCERN:

1. The undersigned certifies that at least \$100 per claim was expended for development, labor and improvements, or equivalent value added, as the annual assessment work for the assessment year ending September 1, 2015 for the following contiguous unpatented mining claim(s), located in the County of Maricopa, in the State of ARIZONA.

BLM Serial No.	Name of Claim	Tp	Rg	Sec	Mer	County Recordation Book and Page No.	Date
		Example: 13N 5E 14 MDM					
AMC 396154	67	5N	10W	15			2/20/09
AMC 396366	62	5N	10W	15			2/20/09
AMC 396367	63	5N	10W	15			3/17/09
AMC 396368	64	5N	10W	15			3/17/09
AMC 396369	65	5N	10W	15			3/17/09
AMC 396370	66	5N	10W	15			3/17/09

(Continued on page 2)

DEC 28 2014
BY: Ram

2. Type of labor and improvements (specify what was done and give the total value for that labor and improvement to show at least \$100 for each claim). If a geological, geochemical, or geophysical survey was performed, as per 30 U.S.C. 28-1, reference the title of the report of survey, give cost and date of the survey and report, and indicate it was filed with the County Recorder:

Description of Work Performed	Value of Work Performed	Date Work Was Performed
ROAD REPAIR	\$ 600	3/14/2014
Reclamation		3/15/2014
Reclamation		

3. Name and mailing address of each person who performed the labor and improvements:

Name (please print)
Jason Rowley

Current Mailing Address (please print)
14247 N 138th DR
SURPRISE AZ 85379

4. Name and mailing address of each person who holds and claims the subject mining claim(s) for the valuable minerals contained therein. Be sure to indicate if there is a change of address:

Name (please print)
Tracy Rowley

Current Mailing Address (please print)
4915 HIDDEN VALLEY RD
PRESCOTT AZ 86303

Jason Rowley

14247 N 138th DR
SURPRISE AZ 85379

RECEIVED
 IN AZ STATE OFFICE
 2014 DEC 29 A 10:10
 PHOENIX, ARIZONA

5. The undersigned testifies that on the date of 3/14/2014, 2014, all monuments required by law were erected upon the subject claim(s), and all notices required by law were posted on the subject claim(s) or copies thereof were in place, and at said date, each corner monument bore or contained

markings sufficient to appropriately designate the corner of the claim to which it pertains and the name of the claim(s).

I hereby certify under penalty of perjury under the laws of the State of ARIZONA that the foregoing statements are true and correct:

[Signature] Date: 12/29/2014
(Signature of person responsible for above statement)

Title 18 U.S.C. 1001 and 43 U.S.C. 1212 make it a crime for any person knowingly and willfully to make to any department or agency of the United States any false, fictitious or fraudulent statements or representations as to any matter within its jurisdiction.

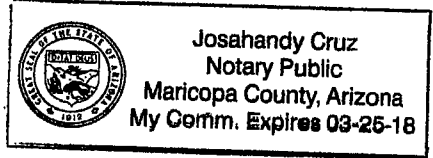
Notary Block

SUBSCRIBED AND SWORN TO before me, this 29th day of December 2014

By: [Signature]
(Signature of Affiant)

Title: Public Notary

My Commission Expires: 03/25/2018



INSTRUCTIONS

1. This is an optional form that may be used to satisfy the requirements for the Bureau of Land Management (BLM) under the provisions of 43 U.S.C. §1744 and 30 U.S.C. §28-28d and the regulations thereunder (43 CFR part 3835). Since local and State laws may vary, you should contact your local and State agencies where the claims are located to ensure all applicable laws and requirements are satisfied.
2. The claimant(s) must fill in the date in paragraph 1 for the applicable assessment year and the county and state where the claims are located.
3. All claim names, BLM serial numbers, legal descriptions, and original county recording information must be listed for the claims pertaining to this assessment notice.
4. The claimant(s) must complete paragraph 2 listing all labor or improvements which was performed on or did benefit the subject mining claims. The value and date of the labor or improvements must also be listed. The total amount of labor or improvements can be listed, but the total expenditure must equal at least \$100 for each claim.
5. The names and current mailing addresses of the person(s) performing the labor shall be listed in paragraph 3.
6. The name and current mailing address of each owner (claimant) of the claims shall be listed in paragraph 4. The mailing address shall be the owner's address and not the address of an agent or anyone representing the claimant. Be sure to note if there has been a change of address.
7. Paragraph 5 shall be completed to show the date it was verified that all monuments required by law were properly erected, all notices were posted, and that corners were appropriately designated for all claims listed.
8. An exact legible reproduction or duplicate (other than microfilm or other electronic media) of this affidavit or another type of affidavit of assessment work that you file or will file in the county where each claim is located, must be filed with the BLM on or before December 30 of the calendar year in which the assessment year ends. For mill or tunnel sites, a separate notice of intent to hold must be filed with the BLM on or before December 30. Requirements for filing a notice of intent to hold can be found at 43 CFR 3835.33.
9. A processing fee of \$10 for each claim listed must be remitted to the BLM along with this or any other affidavit of assessment work.

RECEIVED
STATE OF ARIZONA
JAN 1 2015

UNITED STATES
DEPARTMENT OF THE INTERIOR
BUREAU OF LAND MANAGEMENT

FORM APPROVED
OMB NO.: 1004-0114
Expires: October 31, 2016

399029

AFFIDAVIT OF ANNUAL ASSESSMENT WORK

WHEN RECORDED, MAIL DOCUMENT TO:

NAME: Anthony Rowley

ADDRESS: 495 Hidden Valley Rd

CITY, STATE, ZIP: Prescott AZ 86303

RECEIVED
BLM AZ STATE OFFICE
2014 DEC 29 A 10:53
PHOENIX, ARIZONA

FOR COUNTY RECORDER'S USE

No. of Claims _____

x \$10/claim

Total due BLM \$ _____

TO ALL WHOM IT MAY CONCERN:

- The undersigned certifies that at least \$100 per claim was expended for development, labor and improvements, or equivalent value added, as the annual assessment work for the assessment year ending September 1, 2015 for the following contiguous unpatented mining claim(s), located in the County of MARICOPA, in the State of ARIZONA.

BLM Serial No.	Name of Claim	Tp	Rg	Sec	Mer	County Recordation Book and Page No.	Date
		Example: 13N 5E 14 MDM					
399029	ELOYIM	5N	10W	15			1/07/10
399030	WOODTIME	5N	10W	15			1/07/10
399031	OLDTIMER	5N	10W	15			1/07/10

PRINTED
BY: R Ann

2. Type of labor and improvements (specify what was done and give the total value for that labor and improvement to show at least \$100 for each claim). If a geological, geochemical, or geophysical survey was performed, as per 30 U.S.C. 28-1, reference the title of the report of survey, give cost and date of the survey and report, and indicate it was filed with the County Recorder:

Description of Work Performed	Value of Work Performed	Date Work Was Performed
ROAD REPAIR	\$300	3/13/2014

3. Name and mailing address of each person who performed the labor and improvements:

Name (please print)

Jason Rowley

Current Mailing Address (please print)

14247 N 138th DR

Surprise AZ 85379

4. Name and mailing address of each person who holds and claims the subject mining claim(s) for the valuable minerals contained therein. Be sure to indicate if there is a change of address:

Name (please print)

Anthony Rowley

Current Mailing Address (please print)

495 HIDDEN VALLEY RD

Prescott AZ 86303

RECEIVED
 AZ STATE OFFICE
 2014 DEC 29 A 10:13
 PHOENIX, ARIZONA

5. The undersigned testifies that on the date of _____, 20____, all monuments required by law were erected upon the subject claim(s), and all notices required by law were posted on the subject claim(s) or copies thereof were in place, and at said date, each corner monument bore or contained

markings sufficient to appropriately designate the corner of the claim to which it pertains and the name of the claim(s).

I hereby certify under penalty of perjury under the laws of the State of Arizona that the foregoing statements are true and correct:

[Signature] Date: 12/29/2014
(Signature of person responsible for above statement)

Title 18 U.S.C. 1001 and 43 U.S.C. 1212 make it a crime for any person knowingly and willfully to make to any department or agency of the United States any false, fictitious or fraudulent statements or representations as to any matter within its jurisdiction.


Notary Block

SUBSCRIBED AND SWORN TO before me, this 29th day of December 2014

By: [Signature]
(Signature of Affiant)

Title: Public Notary

My Commission Expires: 03/25/2018



INSTRUCTIONS

1. This is an optional form that may be used to satisfy the requirements for the Bureau of Land Management (BLM) under the provisions of 43 U.S.C. §1744 and 30 U.S.C. §28-28d and the regulations thereunder (43 CFR part 3835). Since local and State laws may vary, you should contact your local and State agencies where the claims are located to ensure all applicable laws and requirements are satisfied.
2. The claimant(s) must fill in the date in paragraph 1 for the applicable assessment year and the county and state where the claims are located.
3. All claim names, BLM serial numbers, legal descriptions, and original county recording information must be listed for the claims pertaining to this assessment notice.
4. The claimant(s) must complete paragraph 2 listing all labor or improvements which was performed on or did benefit the subject mining claims. The value and date of the labor or improvements must also be listed. The total amount of labor or improvements can be listed, but the total expenditure must equal at least \$100 for each claim.
5. The names and current mailing addresses of the person(s) performing the labor shall be listed in paragraph 3.
6. The name and current mailing address of each owner (claimant) of the claims shall be listed in paragraph 4. The mailing address shall be the owner's address and not the address of an agent or anyone representing the claimant. Be sure to note if there has been a change of address.
7. Paragraph 5 shall be completed to show the date it was verified that all monuments required by law were properly erected, all notices were posted, and that corners were appropriately designated for all claims listed.
8. An exact legible reproduction or duplicate (other than microfilm or other electronic media) of this affidavit or another type of affidavit of assessment work that you file or will file in the county where each claim is located, must be filed with the BLM on or before December 30 of the calendar year in which the assessment year ends. For mill or tunnel sites, a separate notice of intent to hold must be filed with the BLM on or before December 30. Requirements for filing a notice of intent to hold can be found at 43 CFR 3835.33.
9. A processing fee of \$10 for each claim listed must be remitted to the BLM along with this or any other affidavit of assessment work.

UNITED STATES
DEPARTMENT OF THE INTERIOR
BUREAU OF LAND MANAGEMENT

FORM APPROVED
OMB NO.: 1004-0114
Expires: October 31, 2016

AFFIDAVIT OF ANNUAL ASSESSMENT WORK

405210
406852

WHEN RECORDED, MAIL DOCUMENT TO:

NAME: Jason Rowley

ADDRESS: 14247 N 136th Dr

CITY, STATE, ZIP: Surprise AZ 85379

FOR COUNTY RECORDER'S USE

No. of Claims _____

x \$10/claim

Total due BLM \$ _____

TO ALL WHOM IT MAY CONCERN:

1. The undersigned certifies that at least \$100 per claim was expended for development, labor and improvements, or equivalent value added, as the annual assessment work for the assessment year ending September 1, 2015 for the following contiguous unpatented mining claim(s), located in the County of Maricopa, in the State of _____.

BLM Serial No.	Name of Claim	Tp	Rg	Sec	Mer	County Recordation Book and Page No.	Date
405210	ALI	31	14N	3W		B 4787 P:507	1/07/2011
406852	JUDE	31	14N	3W		B 4787 P:508	1/07/2011

RECEIVED
AZ STATE OFFICE
PHOENIX, ARIZONA
DEC 29 10:13

BY: R Rowley

2. Type of labor and improvements (specify what was done and give the total value for that labor and improvement to show at least \$100 for each claim). If a geological, geochemical, or geophysical survey was performed, as per 30 U.S.C. 28-1, reference the title of the report of survey, give cost and date of the survey and report, and indicate it was filed with the County Recorder:

Description of Work Performed	Value of Work Performed	Date Work Was Performed
ROAD IMPROVEMENT	200	MAY 15, 2014

3. Name and mailing address of each person who performed the labor and improvements:

Name (please print)

JASON ROWLEY

Current Mailing Address (please print)

14247 N 138th DR

Surprise AZ 85379

4. Name and mailing address of each person who holds and claims the subject mining claim(s) for the valuable minerals contained therein. Be sure to indicate if there is a change of address:

Name (please print)

JASON ROWLEY

Current Mailing Address (please print)

14247 N 138th DR

Surprise AZ 85379

RECEIVED
 M AZ STATE OFFICE
 2014 DEC 29 A 10:13
 PHOENIX, ARIZONA

5. The undersigned testifies that on the date of MAY 15, 2014, all monuments required by law were erected upon the subject claim(s), and all notices required by law were posted on the subject claim(s) or copies thereof were in place, and at said date, each corner monument bore or contained

markings sufficient to appropriately designate the corner of the claim to which it pertains and the name of the claim(s).

I hereby certify under penalty of perjury under the laws of the State of ARIZONA that the foregoing statements are true and correct:

[Signature] Date: 12/29/2014
(Signature of person responsible for above statement)

Title 18 U.S.C. 1001 and 43 U.S.C. 1212 make it a crime for any person knowingly and willfully to make to any department or agency of the United States any false, fictitious or fraudulent statements or representations as to any matter within its jurisdiction.

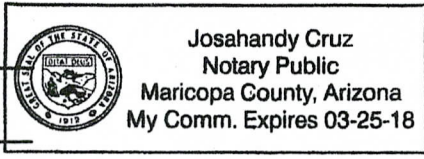
Notary Block

SUBSCRIBED AND SWORN TO before me, this 29th day of December 2014

By: [Signature]
(Signature of Affiant)

Title: Public Notary

My Commission Expires: 03/25/2018


Josahandy Cruz
Notary Public
Maricopa County, Arizona
My Comm. Expires 03-25-18

INSTRUCTIONS

1. This is an optional form that may be used to satisfy the requirements for the Bureau of Land Management (BLM) under the provisions of 43 U.S.C. §1744 and 30 U.S.C. §28-28d and the regulations thereunder (43 CFR part 3835). Since local and State laws may vary, you should contact your local and State agencies where the claims are located to ensure all applicable laws and requirements are satisfied.
2. The claimant(s) must fill in the date in paragraph 1 for the applicable assessment year and the county and state where the claims are located.
3. All claim names, BLM serial numbers, legal descriptions, and original county recording information must be listed for the claims pertaining to this assessment notice.
4. The claimant(s) must complete paragraph 2 listing all labor or improvements which was performed on or did benefit the subject mining claims. The value and date of the labor or improvements must also be listed. The total amount of labor or improvements can be listed, but the total expenditure must equal at least \$100 for each claim.
5. The names and current mailing addresses of the person(s) performing the labor shall be listed in paragraph 3.
6. The name and current mailing address of each owner (claimant) of the claims shall be listed in paragraph 4. The mailing address shall be the owner's address and not the address of an agent or anyone representing the claimant. Be sure to note if there has been a change of address.
7. Paragraph 5 shall be completed to show the date it was verified that all monuments required by law were properly erected, all notices were posted, and that corners were appropriately designated for all claims listed.
8. An exact legible reproduction or duplicate (other than microfilm or other electronic media) of this affidavit or another type of affidavit of assessment work that you file or will file in the county where each claim is located, must be filed with the BLM on or before December 30 of the calendar year in which the assessment year ends. For mill or tunnel sites, a separate notice of intent to hold must be filed with the BLM on or before December 30. Requirements for filing a notice of intent to hold can be found at 43 CFR 3835.33.
9. A processing fee of \$10 for each claim listed must be remitted to the BLM along with this or any other affidavit of assessment work.

RECEIVED
BLM DISTRICT OFFICE
MARI COPA COUNTY ARIZONA
DEC 10 13

UNITED STATES
DEPARTMENT OF THE INTERIOR
BUREAU OF LAND MANAGEMENT

FORM APPROVED
OMB NO.: 1004-0114
Expires: October 31, 2016

424419

AFFIDAVIT OF ANNUAL ASSESSMENT WORK

WHEN RECORDED, MAIL DOCUMENT TO:

NAME: Anthony Rowley
ADDRESS: 495 Hidden valley Rd
CITY, STATE, ZIP: Prescott AZ 86303

RECEIVED
AZ STATE OFFICE
2014 DEC 29 A 10:13
PHOENIX, ARIZONA

FOR COUNTY RECORDER'S USE

No. of Claims 14
x \$10/claim
Total due BLM \$ 140
[Signature]

TO ALL WHOM IT MAY CONCERN:

1. The undersigned certifies that at least \$100 per claim was expended for development, labor and improvements, or equivalent value added, as the annual assessment work for the assessment year ending September 1, 2015 for the following contiguous unpatented mining claim(s), located in the County of Navajo, in the State of ARIZONA.

BLM Serial No.	Name of Claim	Tp Rg Sec Mer			County Recordation Book and Page No.	Date
		Example: 13N 5E 14 MDM				
424419	SKULL	31	14N	3W	B:4892 P:560	7/16/12
424420	SKYVIEW	31	14N	3W	B:4892 P:559	7/16/12

319 8199
ENTERED
DEC 30 2013
BY: *[Signature]*

2. Type of labor and improvements (specify what was done and give the total value for that labor and improvement to show at least \$100 for each claim). If a geological, geochemical, or geophysical survey was performed, as per 30 U.S.C. 28-1, reference the title of the report of survey, give cost and date of the survey and report, and indicate it was filed with the County Recorder:

Description of Work Performed	Value of Work Performed	Date Work Was Performed
ROAD REPAIR	\$ 200	MAY 15, 2014

3. Name and mailing address of each person who performed the labor and improvements:

Name (please print)

JASON ROWLEY

Current Mailing Address (please print)

14247 N 138th

Surprise AZ 85379

4. Name and mailing address of each person who holds and claims the subject mining claim(s) for the valuable minerals contained therein. Be sure to indicate if there is a change of address:

Name (please print)

Anthony Rowley

Current Mailing Address (please print)

4415 Hidden Valley Rd

Prescott AZ 86303

RECEIVED
 UTAH STATE OFFICE
 2014 DEC 29 A 10:13
 PHOENIX, ARIZONA

5. The undersigned testifies that on the date of MAY 15, 2014, all monuments required by law were erected upon the subject claim(s), and all notices required by law were posted on the subject claim(s) or copies thereof were in place, and at said date, each corner monument bore or contained

markings sufficient to appropriately designate the corner of the claim to which it pertains and the name of the claim(s).

I hereby certify under penalty of perjury under the laws of the State of ARIZONA that the foregoing statements are true and correct:

[Signature] Date: 12/29/2014
(Signature of person responsible for above statement)

Title 18 U.S.C. 1001 and 43 U.S.C. 1212 make it a crime for any person knowingly and willfully to make to any department or agency of the United States any false, fictitious or fraudulent statements or representations as to any matter within its jurisdiction.

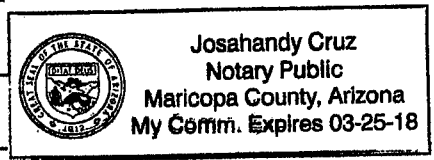
Notary Block

~~SUBSCRIBED AND SWORN TO~~ before me, this 29th day of December 2014

By: [Signature]
(Signature of Affiant)

Title: Public Notary

My Commission Expires: 03/25/2018



INSTRUCTIONS

1. This is an optional form that may be used to satisfy the requirements for the Bureau of Land Management (BLM) under the provisions of 43 U.S.C. §1744 and 30 U.S.C. §28-28d and the regulations thereunder (43 CFR part 3835). Since local and State laws may vary, you should contact your local and State agencies where the claims are located to ensure all applicable laws and requirements are satisfied.
2. The claimant(s) must fill in the date in paragraph 1 for the applicable assessment year and the county and state where the claims are located.
3. All claim names, BLM serial numbers, legal descriptions, and original county recording information must be listed for the claims pertaining to this assessment notice.
4. The claimant(s) must complete paragraph 2 listing all labor or improvements which was performed on or for the benefit of the subject mining claims. The value and date of the labor or improvements must also be listed. The total amount of labor or improvements can be listed, but the total expenditure must equal at least \$100 for each claim.
5. The names and current mailing addresses of the person(s) performing the labor shall be listed in paragraph 3.
6. The name and current mailing address of each owner (claimant) of the claims shall be listed in paragraph 4. The mailing address shall be the owner's address and not the address of an agent or anyone representing the claimant. Be sure to note if there has been a change of address.
7. Paragraph 5 shall be completed to show the date it was verified that all monuments required by law were properly erected, all notices were posted, and that corners were appropriately designated for all claims listed.
8. An exact legible reproduction or duplicate (other than microfilm or other electronic media) of this affidavit or another type of affidavit of assessment work that you file or will file in the county where each claim is located, must be filed with the BLM on or before December 30 of the calendar year in which the assessment year ends. For mill or tunnel sites, a separate notice of intent to hold must be filed with the BLM on or before December 30. Requirements for filing a notice of intent to hold can be found at 43 CFR 3835.33.
9. A processing fee of \$10 for each claim listed must be remitted to the BLM along with this or any other affidavit of assessment work.

RECEIVED
STATE OF ARIZONA
DEC 9 2014
PHOENIX, ARIZONA

United States Department of the Interior
Bureau of Land Management
 LANDS/RECREATION & PLANNING
 ONE N CENTRAL AVE
 PHOENIX, AZ 85004 -2203
 Phone: 602-417-9200

Receipt

No: 3198199

Transaction #: 3291657		ENTERED INTO COMPUTER
Date of Transaction: 12/29/2014		
CUSTOMER:		
ANTHONY M ROWLEY 495 HIDDEN VALLEY RD PRESCOTT, AZ 86303-5382 US		

LINE #	QTY	DESCRIPTION	REMARKS	UNIT PRICE	TOTAL
1	1.00	LOCATABLE MINERALS / MINING CLAIMS- NOT NEW-UNADJUD, ONE AUTH NO. ONLY / MINING CLAIM MONEY RECEIVED CASES: AMC424419/\$140.00	POL 2014/14	- n/a -	140.00
TOTAL:					\$140.00

PAYMENT INFORMATION			
NOTE: Items will appear on credit card statement as "Bureau of Land Mgmt CO".			
1	AMOUNT:	140.00	POSTMARKED: N/A
	TYPE:	CREDIT CARD	RECEIVED: 12/29/2014
	NAME:	ROWLEY, ANTHONY M 495 HIDDEN VALLEY RD PRESCOTT AZ 86303-5382 US	
	CARD NO:	XXXXXXXXXXXX4573	AUTH CODE: 855229
	NAME ON CARD:	JASON J ROWLEY	
	EXPIRES:	03/2016	
	SIGNATURE:		

REMARKS

This receipt was generated by the automated BLM Collections and Billing System and is a paper representation of a portion of the official electronic record contained therein.

CORRECTED
2015
WAIVER

Form 3830-2
(October 2013)

UNITED STATES
DEPARTMENT OF THE INTERIOR
BUREAU OF LAND MANAGEMENT

474

JML

AMC 368659

FORM APPROVED
OMB NO. 1004-0114
Expires: October 31, 2016

MAINTENANCE FEE WAIVER CERTIFICATION

SEE INSTRUCTIONS ON PAGE 2

1. This small miner waiver is filed for the assessment year beginning on September 1, 14 and ending on September 1, 15.
2. The undersigned and all related parties owned ten or fewer mining claims, mill, or tunnel sites located and maintained on Federal lands in the United States of America on September 1, 14.
3. The undersigned have performed the assessment work required by law for each mining claim listed prior to filing this waiver and understand that by filing this form, the undersigned must file an affidavit of assessment work with the Bureau of Land Management (BLM) by the December 30th following the filing of this waiver.
4. The undersigned understand that if the assessment work obligation has not yet come due under 30 U.S.C. 28 (for those claims in their first assessment year only), a notice of intent to hold reciting this condition must be recorded by the December 30th following the filing of this waiver.
5. The undersigned understand that mill and tunnel sites may also be listed on this waiver and be waived from payment of the maintenance fee, and that a notice of intent to hold for these sites is required to be filed with the BLM by the December 30th following the filing of this waiver.
6. The undersigned understand and acknowledge that pursuant to 43 U.S.C. 1212 and 18 U.S.C. 1001, the filing or recording of a false, fictitious, or fraudulent document with the BLM may result in a fine of up to \$250,000, a prison term not to exceed five years, or both.
7. The mining claims, mill or tunnel sites for which this waiver from payment of the maintenance fees is requested are:

CLAIM OR SITE NAME	BLM RECORDATION SERIAL NUMBER
1. DRY CREEK	AMC 368659
2.	
3.	
4.	
5.	
6.	
7.	
8.	
9.	
10.	

The owner(s) (claimants) of the above mining claims and sites are:

Metallikus LLC
 (Owner's Name - Please Print)
 495 HIDDEN VALLEY RD
 (Owner's Mailing Address)

[Signature] Manager
 (Owner's Signature)
 Prescott
 (City) AZ 86303
 (State) (Zip Code)

(Owner's Name - Please Print)
 (Owner's Mailing Address)

(Owner's Signature)
 (City) (State) (Zip Code)

(Owner's Name - Please Print)
 (Owner's Mailing Address)

(Owner's Signature)
 (City) (State) (Zip Code)

(Owner's Name - Please Print)
 (Owner's Mailing Address)

(Owner's Signature)
 (City) (State) (Zip Code)

RECEIVED
 PHOENIX, ARIZONA
 AZ STATE OFFICE
 DEC 29 10:24 AM

ENTERED JAN 05 2015

(Continued on page 2)

Ac 247 Removed
WVR - CURED
PS

(Owner's Name - Please Print)	(Owner's Signature)		
(Owner's Mailing Address)	(City)	(State)	(Zip Code)
(Owner's Name - Please Print)	(Owner's Signature)		
(Owner's Mailing Address)	(City)	(State)	(Zip Code)
(Owner's Name - Please Print)	(Owner's Signature)		
(Owner's Mailing Address)	(City)	(State)	(Zip Code)
(Owner's Name - Please Print)	(Owner's Signature)		
(Owner's Mailing Address)	(City)	(State)	(Zip Code)

18 U.S.C. 1001 and 43 U.S.C. 1212 make it a crime for any person knowingly and willfully to make to any department or agency of the United States any false, fictitious or fraudulent statements or representations as to any matter within its jurisdiction.

INSTRUCTIONS

1. This certification is made under the provisions of 43 U.S.C. § 1744 and 30 U.S.C. §28-28k and the regulations thereunder (43 CFR Part 3830).
2. The claimant(s) must fill in the dates in paragraph 1 for the beginning and ending of the assessment year for which this waiver is sought.
3. The claimant(s) must fill in the date in paragraph 2 for the beginning of the assessment year for which this waiver is sought.
4. All claim and site names and BLM serial numbers must be listed for the mining claims, mill sites, and tunnel sites for which the waiver is sought.
5. All owners of the mining claims, mill sites, and tunnel sites and their addresses must be given.
6. This waiver form must be signed by all the claimants or their designated agent, in original form. If an agent is designated, a notarized designation of agent, signed by all of the claimants with proper address given, must be submitted with this waiver.
7. This form must be filed no later than September 1st for the upcoming assessment year in the BLM State Office where the mining claims or sites are recorded, or the waiver cannot be granted by the BLM. (Example: To obtain a waiver for the assessment year 2012, which begins on September 1, 2011, you must qualify for and file for a waiver no later than September 1, 2011, in the proper BLM State Office.)
8. For all mining claims which require assessment work, you must record an affidavit of labor on or before the December 30th immediately following the filing of this waiver. For all other mining claims or sites waived, you must record a notice of intent to hold on or before the December 30th immediately following the filing of this waiver.
9. Mill and tunnel sites may also be listed on this waiver and be waived from payment of the maintenance fee. A notice of intent to hold for these sites is required to be filed by the December 30th following the filing of this waiver.

STATE OFFICE RECEIVED

CORRECTED WAIVER?
POL'S ENTERED
12/30/14

FOR OFFICIAL USE ONLY



United States Department of the Interior



BUREAU OF LAND MANAGEMENT

Arizona State Office

One North Central Avenue, Suite 800

Phoenix, Arizona 85004-4427

www.blm.gov/az/

NOV 04 2014

In Reply Refer To:

3800 (9310) PB

AMC368659

CERTIFIED MAIL – RETURN RECEIPT REQUESTED 7014 0150 0000 5453 3376

NOTICE

METALLICUS, LLC
495 HIDDEN VALLEY RD.
PRESCOTT, AZ 86303-5382

DRY CREEK
AMC368659

RECEIVED
BLM AZ STATE OFFICE
2014 DEC 29 A 10:24
PHOENIX, ARIZONA

Maintenance Fee Waiver Held for Rejection

This office received the Maintenance Fee Waiver Certification (waiver) for the above listed mining claim(s). The waiver is not properly completed and does not meet the annual filing requirements.

In accordance with 43 Code of Federal Regulations (CFR) 3835.10, the name, address, and original signatures of all owners of the mining claim must be included on the waiver form. Please correct the discrepancy as noted below:

The person signing a waiver on behalf of a company should always include on the signature line, information noting in what capacity they are signing (i.e. President, Secretary, Agent, Personal Representative, etc.). Your 2015 waiver document is missing this vital information. If an agent has Power of Attorney to sign, they should identify themselves as signing on behalf of an owner or company and should always include a copy of the power of attorney document.

In order to correct the defect in the waiver, per 43 CFR 3835.93, you must provide this office with the requested information within 60 days of your receipt of this notice. If you are unable to provide this information, you have the option of paying the annual maintenance fee of \$155 per claim (\$155 per 20 acres for placer claims larger than 20 acres). If we do not receive the requested corrections within the 60 day time frame, the claim(s) will be declared forfeited and closed.

Please include your AMC serial number on all correspondence. If additional information is required, please contact Pauline Brown, at 602-417-9360.

Sincerely,



Rebecca Heick
Acting Deputy State Director
Lands and Minerals Division

Enclosure
Copy of waiver

RECEIVED
AZ STATE OFFICE
2014 DEC 29 A 10: 24
PHOENIX, ARIZONA

UNITED STATES
DEPARTMENT OF THE INTERIOR
BUREAU OF LAND MANAGEMENT

1474

Amc 368659

MAINTENANCE FEE WAIVER CERTIFICATION

FORM APPROVED
OMB NO. 1004-0114
Expires: October 31, 2016

SEE INSTRUCTIONS ON PAGE 2

- This small miner waiver is filed for the assessment year beginning on September 1, 2014 and ending on September 1, 2015.
- The undersigned and all related parties owned ten or fewer mining claims, mill, or tunnel sites located and maintained on Federal lands in the United States of America on September 1, 2014.
- The undersigned have performed the assessment work required by law for each mining claim listed prior to filing this waiver and understand that by filing this form, the undersigned must file an affidavit of assessment work with the Bureau of Land Management (BLM) by the December 30th following the filing of this waiver.
- The undersigned understand that if the assessment work obligation has not yet come due under 30 U.S.C. 28 (for those claims in their first assessment year only), a notice of intent to hold reciting this condition must be recorded by the December 30th following the filing of this waiver.
- The undersigned understand that mill and tunnel sites may also be listed on this waiver and be waived from payment of the maintenance fee, and that a notice of intent to hold for these sites is required to be filed with the BLM by the December 30th following the filing of this waiver.
- The undersigned understand and acknowledge that pursuant to 43 U.S.C. 1212 and 18 U.S.C. 1001, the filing or recording of a false, fictitious, or fraudulent document with the BLM may result in a fine of up to \$250,000, a prison term not to exceed five years, or both.
- The mining claims, mill or tunnel sites for which this waiver from payment of the maintenance fees is requested are:

CLAIM OR SITE NAME	BLM RECORDATION SERIAL NUMBER
1. DRY CREEK	✓ AMC 368659
2.	
3.	
4.	
5.	
6.	
7.	
8.	
9.	
10.	

RECEIVED
 M AZ STATE OFFICE
 2014 DEC 29 A 10 24
 PHOENIX, ARIZONA

The owner(s) (claimants) of the above mining claims and sites are:

METALLICUS LLC

(Owner's Name - Please Print)

495 HIDDEN VALLEY RD

(Owner's Mailing Address)

[Signature]
 (Owner's Signature)

PRESCOTT

(City)

AZ

(State)

86303

(Zip Code)

(Owner's Name - Please Print)

(Owner's Mailing Address)

(Owner's Signature)

(City)

(State)

(Zip Code)

(Owner's Name - Please Print)

(Owner's Mailing Address)

(Owner's Signature)

(City)

(State)

(Zip Code)

(Owner's Name - Please Print)

(Owner's Mailing Address)

(Owner's Signature)

(City)

(State)

(Zip Code)

ENTERED
 SEP 12 2014
 BY: AT

RECEIVED
 M AZ STATE OFFICE
 2014 AUG 26 P 12:30
 PHOENIX, ARIZONA

RECEIVED
M AZ STATE OFFICE

2014 AUG 26 P 12: 30

PHOENIX, ARIZONA

08/26/14 12:30 PM
M AZ STATE OFFICE
PHOENIX, ARIZONA

RECEIVED
M AZ STATE OFFICE

UNITED STATES
DEPARTMENT OF THE INTERIOR
BUREAU OF LAND MANAGEMENT

1474

Amc 368659

MAINTENANCE FEE WAIVER CERTIFICATION

FORM APPROVED
OMB NO. 1004-0114
Expires: October 31, 2016

SEE INSTRUCTIONS ON PAGE 2

1. This small miner waiver is filed for the assessment year beginning on September 1, 2014 and ending on September 1, 2015.
2. The undersigned and all related parties owned ten or fewer mining claims, mill, or tunnel sites located and maintained on Federal lands in the United States of America on September 1, 2014.
3. The undersigned have performed the assessment work required by law for each mining claim listed prior to filing this waiver and understand that by filing this form, the undersigned must file an affidavit of assessment work with the Bureau of Land Management (BLM) by the December 30th following the filing of this waiver.
4. The undersigned understand that if the assessment work obligation has not yet come due under 30 U.S.C. 28 (for those claims in their first assessment year only), a notice of intent to hold reciting this condition must be recorded by the December 30th following the filing of this waiver.
5. The undersigned understand that mill and tunnel sites may also be listed on this waiver and be waived from payment of the maintenance fee, and that a notice of intent to hold for these sites is required to be filed with the BLM by the December 30th following the filing of this waiver.
6. The undersigned understand and acknowledge that pursuant to 43 U.S.C. 1212 and 18 U.S.C. 1001, the filing or recording of a false, fictitious, or fraudulent document with the BLM may result in a fine of up to \$250,000, a prison term not to exceed five years, or both.
7. The mining claims, mill or tunnel sites for which this waiver from payment of the maintenance fees is requested are:

CLAIM OR SITE NAME	BLM RECORDATION SERIAL NUMBER
1. DRY CREEK	✓ AMC 368659
2.	
3.	
4.	
5.	
6.	
7.	
8.	
9.	
10.	

The owner(s) (claimants) of the above mining claims and sites are:

METALLICUS LLC

(Owner's Name - Please Print)

495 HIDDEN VALLEY RD

(Owner's Mailing Address)

[Signature]
(Owner's Signature)

PRESCOTT

(City)

AZ

(State)

86303

(Zip Code)

WVR - cured on 12/29/14 PB

(Owner's Name - Please Print)

(Owner's Mailing Address)

(Owner's Signature)

(City)

(State)

(Zip Code)

RECEIVED
BLM AZ STATE OFFICE
2014 AUG 26 P 12:30
PHOENIX, ARIZONA

(Owner's Name - Please Print)

(Owner's Mailing Address)

(Owner's Signature)

(City)

(State)

(Zip Code)

(Owner's Name - Please Print)

(Owner's Mailing Address)

(Owner's Signature)

(City)

(State)

(Zip Code)

ENTERED
SEP 12 2014
BY: AT

*Ac 247 - Entered
Ac 393 - Entered 11-4-14*

company

No title

247

RECEIVED
MAZ STATE OFFICE

2014 AUG 26 P 12:30

PHOENIX, ARIZONA

2014 AUG 26 P 12:30

MAZ STATE OFFICE
RECEIVED

SEP 15 2014
MILWAUKEE

**DEPARTMENT OF THE INTERIOR
BUREAU OF LAND MANAGEMENT
MINING CLAIMS**

Run Date/Time: 10/16/2014 06:38 AM

(LIVE) Serial Register Page

Page 1 of 1

01 05-10-1872;017STAT0091;30USC26,28,34
Case Type 384101: LODE CLAIM
Claim Name: DRY CREEK
Commodity :
Case Disposition: ACTIVE
Required Maintenance Fee: \$155.00

Total Acres
20.660

Serial Number
AMC368659
Lead File Number
AMC368659

Name & Address	Int Rel
METALLICUS LLC 495 HIDDEN VALLEY RD PRESCOTT, AZ 86303-5382	CLAIMANT

Mer Twp	Rng	Sec	Quadrant	District/Field Office	County
14	0090N	0040W	006	NE HASSAYAMPA FO	YAVAPAI

Act Date	Code	Action	Action Remarks	Receipt Number
09/14/2005	403	LOCATION DATE		
12/13/2005	395	RECORDATION NOTICE RECD	1	1200374
08/26/2014	483	SMALL MINER CERT FILED	2015	
08/28/2013	483	SMALL MINER CERT FILED	2014	
03/12/2012	682	MAINTENANCE FEE/\$140	2013;\$140	2532164
12/04/2013	480	EVID OF ASSMT FILED	2013	2924034
06/16/2011	682	MAINTENANCE FEE/\$140	2012	2364166
09/01/2010	682	MAINTENANCE FEE/\$140	2011	2206339
08/06/2009	682	MAINTENANCE FEE/\$140	2010	1973192
08/14/2008	582	MAINTENANCE FEE/\$125	2009	1761771
08/08/2007	582	MAINTENANCE FEE/\$125	2008	1539202
08/11/2006	582	MAINTENANCE FEE/\$125	2007	1332248
12/13/2005	484	LOCATION YEAR / MAINTENANCE	2006	1200374
08/26/2014	247	FUTURE ACTION SUSPENSE	2015	
05/25/2012	396	TRF OF INTEREST FILED	ARIZONA ASSN OF MININ	2576363
05/25/2006	669	LAND STATUS CHECKED		
12/13/2005	501	ACCT ADV IN LEAD FILE	AMC368659;	
10/25/2005	404	COUNTY RECORDATION	0;4326;754	

Line Nr Remarks

**NO WARRANTY IS MADE BY BLM
FOR USE OF THE DATA FOR
PURPOSES NOT INTENDED BY BLM**

350993
 368659
 68526
 358468

MAINTENANCE FEE PAYMENT

Claimant Name: AAMP
 Address: Po Box 955
 City: Congress State: AZ Zip: 85332
 Telephone: 928 427 6344
 E-mail address: weaverminingdist@gmail.com
 Signature: Julie Hunter AAMP
 Check here if this is a change of address.

RECEIVED
 BLM AZ STATE OFFICE
 2014 AUG 19 P 2:46
 PHOENIX, ARIZONA
 BLM
 Date
 Stamp

LINE NO.	AMC NUMBER	CLAIM/SITE NAME	Acres COUNTY RECORDER DATA (if available)	TWP	RNG	SEC
1	350993	Rec # 2	55 Acres	9N	4W	8
2	368660	Forget me not	20 Acres	9N	4W	6
3	68583	Gold Gulch	160 Acres	9N	5W	12
4	68584	Gold Rod Ext.	40 Acres	9N	4W	7
5	68556	Blue Bucket	20 Acres	9N	4W	7
6	68577	Gold Strike	160 Acres	9N	4W	7
7	68578	Mountain top	160 Acres	9N	4W	8
8	68579	Golden Glow	160 Acres	9N	4W	8
9	358468	Diagonal lode	20 Acres	9N	4W	6
10	68552	Apex	60 Acres	9N	5W	1

List additional claims on Form MCF114.

No. of Claims: 10 x \$~~140~~¹⁵⁵ = 6665²²
 Check No: 2137 Init. CAH
 Receipt No.: 3106521
 For BLM Use Only

Bureau of Land Management
 Arizona State Office
 www.blm.gov/az/

Form: MCF112
 Revised July 2009

This form is available from the Arizona Department of Mines and Mineral Resources and may be reproduced.

AUG 22 2014
 BY: RHM

AAMO
Po Box 955
Congress, AZ 85332

CERTIFIED MAIL™



PHOENIX
AZ 852
6 AUG '14
M 3 L

RECEIVED
BLM AZ STATE OFFICE

7013 2630 0000 6384 8368

2014 AUG 19 P 2:46


PHOENIX, ARIZONA

B.L.M.
ONE N. Central Ave
Suite 800
Phoenix, AZ 85004


UNITED STATES POSTAGE

02 1P \$ 006.49⁰
0001919146 AUG 18 2014
MAILED FROM ZIP CODE 85332

85004442700



United States Department of the Interior
Bureau of Land Management
 LANDS/RECREATION & PLANNING
 ONE N CENTRAL AVE
 PHOENIX, AZ 85004 -2203
 Phone: 602-417-9200



Receipt

No: 3106521

Transaction #: 3198169	
Date of Transaction: 08/20/2014	
CUSTOMER:	
AZ ASSN MINING DIST PO BOX 955 CONGRESS, AZ 85332-0955 US	

LINE #	QTY	DESCRIPTION	REMARKS	UNIT PRICE	TOTAL
1	1.00	LOCATABLE MINERALS / MINING CLAIMS-NOT NEW-UNADJUD, ONE AUTH NO. ONLY / MINING CLAIM MONEY RECEIVED CASES: AMC350993/\$6665.00	MAINT FEE PYMNT (10) 2015	- n/a -	6665.00
TOTAL:					\$6,665.00

PAYMENT INFORMATION			
1	AMOUNT:	6665.00	POSTMARKED: 08/18/2014
	TYPE:	CHECK	RECEIVED: 08/19/2014
	CHECK NO:	2137	
	NAME:	AZ ASSN DIST PO BOX 955 CONGRESS AZ 85332-0955 US	

REMARKS

This receipt was generated by the automated BLM Collections and Billing System and is a paper representation of a portion of the official electronic record contained therein.

UNITED STATES
DEPARTMENT OF THE INTERIOR
BUREAU OF LAND MANAGEMENT
MAINTENANCE FEE WAIVER CERTIFICATION

Amc 396366
Amc 368659
Amc 405218
399029
Amc 424419
Amc 396154
565
Amc 406852

FORM APPROVED
OMB NO. 1004-0114
Expires: August 31, 2013

SEE INSTRUCTIONS ON PAGE 2

1. This small miner waiver is filed for the assessment year beginning on September 1, 2013 and ending on September 1, 2014.
2. The undersigned and all related parties owned ten or fewer mining claims, mill, or tunnel sites located and maintained on Federal lands in the United States of America on September 1, 2013.
3. The undersigned have performed the assessment work required by law for each mining claim listed prior to filing this waiver and understand that by filing this form, an affidavit of assessment work must be recorded by the December 30th following the filing of this waiver.
4. The undersigned understand that if the assessment work obligation has not yet come due under 30 U.S.C. 28 (for those claims in their first assessment year only), a notice of intent to hold reciting this condition must be recorded by the December 30th following the filing of this waiver.
5. The undersigned understand that mill and tunnel sites may also be listed upon this waiver and be waived from payment of the maintenance fee, and that a notice of intent to hold for these sites is required to be recorded by the December 30th immediately following the filing of this waiver.
6. The undersigned understand and acknowledge that pursuant to 43 U.S.C. 1212 and 18 U.S.C. 1001, the filing or recording of a false, fictitious, or fraudulent document with the Bureau of Land Management may result in a fine of up to \$250,000, a prison term not to exceed five years, or both.
7. The mining claims, mill or tunnel sites for which this waiver from payment of the maintenance fees is requested are:


CLAIM OR SITE NAME	BLM RECORDATION SERIAL NUMBER
1. DRY CREEK	✓ AMC 368659
2.	
3.	
4.	
5.	
6.	
7.	
8.	
9.	
10.	

The owner(s) (claimants) of the above mining claims and sites are:

Metallium, LLC
(Owner's Name - Please Print)

495 HIDDEN VALLEY RD
(Street or P.O. Box)

Prescott AZ 86303
(City) (State) (Zip Code)


(Owner's Signature)

(Owner's Name - Please Print)

(Street or P.O. Box)

(City) (State) (Zip Code)

(Owner's Signature)

PHOENIX, ARIZONA
2013 JUN 28 A 11:18
RECEIVED
BLM AZ STATE OFFICE

(Owner's Name - Please Print)

(Street or P.O. Box)

(City) (State) (Zip Code)

ENTERED
SEP 19 2013

(Owner's Name - Please Print)	(Owner's Signature)		
(Street or P.O. Box)	(City)	(State)	(Zip Code)
(Owner's Name - Please Print)	(Owner's Signature)		
(Street or P.O. Box)	(City)	(State)	(Zip Code)
(Owner's Name - Please Print)	(Owner's Signature)		
(Street or P.O. Box)	(City)	(State)	(Zip Code)
(Owner's Name - Please Print)	(Owner's Signature)		
(Street or P.O. Box)	(City)	(State)	(Zip Code)

Title 18 U.S.C. Section 1001 and Title 43 U.S.C. Section 1212 makes it a crime for any person knowingly and willfully to make to any department or agency of the United States any false, fictitious or fraudulent statements or representations as to any matter within its jurisdiction.

INSTRUCTIONS

1. This certification is made under the provisions of §1744 of Title 43 and § 28-28k of Title 30 of the United States Code; and the regulations thereunder (43 CFR Part 3830).
2. The claimant(s) must fill in the dates in paragraph 1 for the beginning and ending of the assessment year for which this waiver is sought.
3. The claimant(s) must fill in the date in paragraph 2 for the beginning of the assessment year for which this waiver is sought.
4. All claim and site names and Bureau of Land Management (BLM) serial numbers must be listed for the mining claims, mill sites, and tunnel sites for which the waiver is sought.
5. All owners of the mining claims, mill sites, and tunnel sites and their addresses must be given.
6. This waiver form must be signed by all the claimants or their designated agent, in original form. If an agent is designated, a notarized designation of agent, signed by all of the claimants with proper address given, must be submitted with this waiver.
7. This form must be filed no later than September 1st for the upcoming assessment year in the BLM State Office where the mining claims or sites are recorded, or the waiver cannot be granted by the BLM. (Example: To obtain a waiver for the assessment year 2012, which begins on September 1, 2011, you must qualify for and file for a waiver no later than September 1, 2011, in the proper BLM State Office.)
8. For all mining claims which require assessment work, you must record an affidavit of labor on or before the December 30th immediately following the filing of this waiver. For all other mining claims or sites waived, you must record a notice of intent to hold on or before the December 30th immediately following the filing of this waiver.
9. Mill and tunnel sites may also be listed upon this waiver and be waived from payment of the maintenance fee. A notice of intent to hold for these sites is required to be filed by the December 30th following the filing of this waiver.

RECEIVED
 BLM AZ STATE OFFICE
 2013 AUG 28 AM 11:08
 PHOENIX, ARIZONA

FOR OFFICIAL USE ONLY

UNITED STATES
DEPARTMENT OF THE INTERIOR
BUREAU OF LAND MANAGEMENT

MAINTENANCE FEE WAIVER CERTIFICATION

FORM APPROVED
OMB NO. 1004-0114
Expires: August 31, 2013

SEE INSTRUCTIONS ON PAGE 2


566
2/50

- This small miner waiver is filed for the assessment year beginning on September 1, 2013 and ending on September 1, 2014.
- The undersigned and all related parties owned ten or fewer mining claims, mill, or tunnel sites located and maintained on Federal lands in the United States of America on September 1, 2013.
- The undersigned have performed the assessment work required by law for each mining claim listed prior to filing this waiver and understand that by filing this form, an affidavit of assessment work must be recorded by the December 30th following the filing of this waiver.
- The undersigned understand that if the assessment work obligation has not yet come due under 30 U.S.C. 28 (for those claims in their first assessment year only), a notice of intent to hold reciting this condition must be recorded by the December 30th following the filing of this waiver.
- The undersigned understand that mill and tunnel sites may also be listed upon this waiver and be waived from payment of the maintenance fee, and that a notice of intent to hold for these sites is required to be recorded by the December 30th immediately following the filing of this waiver.
- The undersigned understand and acknowledge that pursuant to 43 U.S.C. 1212 and 18 U.S.C. 1001, the filing or recording of a false, fictitious, or fraudulent document with the Bureau of Land Management may result in a fine of up to \$250,000, a prison term not to exceed five years, or both.
- The mining claims, mill or tunnel sites for which this waiver from payment of the maintenance fees is requested are:

CLAIM OR SITE NAME	BLM RECORDATION SERIAL NUMBER
1. <u>ALF</u>	<input checked="" type="checkbox"/> <u>AMC 405218</u>
2. <u>Jude</u>	<u>AMC 406852</u>
3.	
4.	
5.	
6.	
7.	
8.	
9.	
10.	

The owner(s) (claimants) of the above mining claims and sites are:

Jason Rowley
(Owner's Name - Please Print)


(Owner's Signature)

14247 N 138th DR
(Street or P.O. Box)

Surprise AZ 85379
(City) (State) (Zip Code)

(Owner's Name - Please Print)

(Owner's Signature)

(Street or P.O. Box)

(City) (State) (Zip Code)

(Owner's Name - Please Print)

(Owner's Signature)

(Street or P.O. Box)

(City) (State) (Zip Code)

RECEIVED
BLM AZ STATE OFFICE
2013 AUG 28 A 11:18
PHOENIX, ARIZONA

ENTERED
SEP 19 2013

BY: AT

(Owner's Name - Please Print)	(Owner's Signature)
(Street or P.O. Box)	(City) (State) (Zip Code)
(Owner's Name - Please Print)	(Owner's Signature)
(Street or P.O. Box)	(City) (State) (Zip Code)
(Owner's Name - Please Print)	(Owner's Signature)
(Street or P.O. Box)	(City) (State) (Zip Code)
(Owner's Name - Please Print)	(Owner's Signature)
(Street or P.O. Box)	(City) (State) (Zip Code)

Title 18 U.S.C. Section 1001 and Title 43 U.S.C. Section 1212 makes it a crime for any person knowingly and willfully to make to any department or agency of the United States any false, fictitious or fraudulent statements or representations as to any matter within its jurisdiction.

INSTRUCTIONS

1. This certification is made under the provisions of §1744 of Title 43 and § 28-28k of Title 30 of the United States Code; and the regulations thereunder (43 CFR Part 3830).
2. The claimant(s) must fill in the dates in paragraph 1 for the beginning and ending of the assessment year for which this waiver is sought.
3. The claimant(s) must fill in the date in paragraph 2 for the beginning of the assessment year for which this waiver is sought.
4. All claim and site names and Bureau of Land Management (BLM) serial numbers must be listed for the mining claims, mill sites, and tunnel sites for which the waiver is sought.
5. All owners of the mining claims, mill sites, and tunnel sites and their addresses must be given.
6. This waiver form must be signed by all the claimants or their designated agent, in original form. If an agent is designated, a notarized designation of agent, signed by all of the claimants with proper address given, must be submitted with this waiver.
7. This form must be filed no later than September 1st for the upcoming assessment year in the BLM State Office where the mining claims or sites are recorded, or the waiver cannot be granted by the BLM. (Example: To obtain a waiver for the assessment year 2012, which begins on September 1, 2011, you must qualify for and file for a waiver no later than September 1, 2011, in the proper BLM State Office.)
8. For all mining claims which require assessment work, you must record an affidavit of labor on or before the December 30th immediately following the filing of this waiver. For all other mining claims or sites waived, you must record a notice of intent to hold on or before the December 30th immediately following the filing of this waiver.
9. Mill and tunnel sites may also be listed upon this waiver and be waived from payment of the maintenance fee. A notice of intent to hold for these sites is required to be filed by the December 30th following the filing of this waiver.

FOR OFFICIAL USE ONLY

RECEIVED
BLM AZ STATE OFFICE
2013 AUG 28 11:18
PHOENIX, ARIZONA

UNITED STATES
DEPARTMENT OF THE INTERIOR
BUREAU OF LAND MANAGEMENT

MAINTENANCE FEE WAIVER CERTIFICATION

FORM APPROVED
OMB NO. 1004-0114
Expires: August 31, 2013

SEE INSTRUCTIONS ON PAGE 2

567


5/50

1. This small miner waiver is filed for the assessment year beginning on September 1, 2013 and ending on September 1, 2014.
2. The undersigned and all related parties owned ten or fewer mining claims, mill, or tunnel sites located and maintained on Federal lands in the United States of America on September 1, 2013.
3. The undersigned have performed the assessment work required by law for each mining claim listed prior to filing this waiver and understand that by filing this form, an affidavit of assessment work must be recorded by the December 30th following the filing of this waiver.
4. The undersigned understand that if the assessment work obligation has not yet come due under 30 U.S.C. 28 (for those claims in their first assessment year only), a notice of intent to hold reciting this condition must be recorded by the December 30th following the filing of this waiver.
5. The undersigned understand that mill and tunnel sites may also be listed upon this waiver and be waived from payment of the maintenance fee, and that a notice of intent to hold for these sites is required to be recorded by the December 30th immediately following the filing of this waiver.
6. The undersigned understand and acknowledge that pursuant to 43 U.S.C. 1212 and 18 U.S.C. 1001, the filing or recording of a false, fictitious, or fraudulent document with the Bureau of Land Management may result in a fine of up to \$250,000, a prison term not to exceed five years, or both.
7. The mining claims, mill or tunnel sites for which this waiver from payment of the maintenance fees is requested are:

CLAIM OR SITE NAME	BLM RECORDATION SERIAL NUMBER
1. <u>ELOYIM</u>	AMC 368659 AMC 399029
2. <u>GOODTIME</u>	AMC 399030
3. <u>OLD TIMER</u>	AMC 399031
4. <u>SKULL</u>	AMC 424419
5. <u>SKY VIEW</u>	AMC 424420
6.	
7.	
8.	
9.	
10.	

The owner(s) (claimants) of the above mining claims and sites are:

ANTHONY M. ROWLEY
(Owner's Name - Please Print)



(Owner's Signature)

4475 HIDDEN VALLEY RD
(Street or P.O. Box)

PRESCOTT AZ 86303
(City) (State) (Zip Code)

(Owner's Name - Please Print)

(Owner's Signature)

(Street or P.O. Box)

(City) (State) (Zip Code)

(Owner's Name - Please Print)

(Owner's Signature)

(Street or P.O. Box)

(City) (State) (Zip Code)

RECEIVED
BLM AZ STATE OFFICE
2013 AUG 28 AM 11:11
PHOENIX, ARIZONA

ENTERED
SEP 19 2013

BY: AT

(Owner's Name - Please Print)	(Owner's Signature)
(Street or P.O. Box)	(City) (State) (Zip Code)
(Owner's Name - Please Print)	(Owner's Signature)
(Street or P.O. Box)	(City) (State) (Zip Code)
(Owner's Name - Please Print)	(Owner's Signature)
(Street or P.O. Box)	(City) (State) (Zip Code)
(Owner's Name - Please Print)	(Owner's Signature)
(Street or P.O. Box)	(City) (State) (Zip Code)

Title 18 U.S.C. Section 1001 and Title 43 U.S.C. Section 1212 makes it a crime for any person knowingly and willfully to make to any department or agency of the United States any false, fictitious or fraudulent statements or representations as to any matter within its jurisdiction.

INSTRUCTIONS

1. This certification is made under the provisions of §1744 of Title 43 and § 28-28k of Title 30 of the United States Code; and the regulations thereunder (43 CFR Part 3830).
2. The claimant(s) must fill in the dates in paragraph 1 for the beginning and ending of the assessment year for which this waiver is sought.
3. The claimant(s) must fill in the date in paragraph 2 for the beginning of the assessment year for which this waiver is sought.
4. All claim and site names and Bureau of Land Management (BLM) serial numbers must be listed for the mining claims, mill sites, and tunnel sites for which the waiver is sought.
5. All owners of the mining claims, mill sites, and tunnel sites and their addresses must be given.
6. This waiver form must be signed by all the claimants or their designated agent, in original form. If an agent is designated, a notarized designation of agent, signed by all of the claimants with proper address given, must be submitted with this waiver.
7. This form must be filed no later than September 1st for the upcoming assessment year in the BLM State Office where the mining claims or sites are recorded, or the waiver cannot be granted by the BLM. (Example: To obtain a waiver for the assessment year 2012, which begins on September 1, 2011, you must qualify for and file for a waiver no later than September 1, 2011, in the proper BLM State Office.)
8. For all mining claims which require assessment work, you must record an affidavit of labor on or before the December 30th immediately following the filing of this waiver. For all other mining claims or sites waived, you must record a notice of intent to hold on or before the December 30th immediately following the filing of this waiver.
9. Mill and tunnel sites may also be listed upon this waiver and be waived from payment of the maintenance fee. A notice of intent to hold for these sites is required to be filed by the December 30th following the filing of this waiver.

FOR OFFICIAL USE ONLY

RECEIVED
BLM AZ STATE OFFICE
2013 AUG 23 A 11:18
PHOENIX ARIZONA

UNITED STATES
DEPARTMENT OF THE INTERIOR
BUREAU OF LAND MANAGEMENT

MAINTENANCE FEE WAIVER CERTIFICATION

568

FORM APPROVED
OMB NO. 1004-0114
Expires: August 31, 2013

SEE INSTRUCTIONS ON PAGE 2

6/50

1. This small miner waiver is filed for the assessment year beginning on September 1, 2013 and ending on September 1, 2014.
2. The undersigned and all related parties owned ten or fewer mining claims, mill, or tunnel sites located and maintained on Federal lands in the United States of America on September 1, 2013.
3. The undersigned have performed the assessment work required by law for each mining claim listed prior to filing this waiver and understand that by filing this form, an affidavit of assessment work must be recorded by the December 30th following the filing of this waiver.
4. The undersigned understand that if the assessment work obligation has not yet come due under 30 U.S.C. 28 (for those claims in their first assessment year only), a notice of intent to hold reciting this condition must be recorded by the December 30th following the filing of this waiver.
5. The undersigned understand that mill and tunnel sites may also be listed upon this waiver and be waived from payment of the maintenance fee, and that a notice of intent to hold for these sites is required to be recorded by the December 30th immediately following the filing of this waiver.
6. The undersigned understand and acknowledge that pursuant to 43 U.S.C. 1212 and 18 U.S.C. 1001, the filing or recording of a false, fictitious, or fraudulent document with the Bureau of Land Management may result in a fine of up to \$250,000, a prison term not to exceed five years, or both.
7. The mining claims, mill or tunnel sites for which this waiver from payment of the maintenance fees is requested are:

CLAIM OR SITE NAME	BLM RECORDATION SERIAL NUMBER
1. 61	✓ AMC 396154
2. 62	AMC 396366
3. 63	AMC 396367
4. 64	AMC 396368
5. 65	AMC 396369
6. 66	AMC 396370
7.	
8.	
9.	
10.	

The owner(s) (claimants) of the above mining claims and sites are:

Kmy Rowley
(Owner's Name - Please Print)

Jay Rowley
(Owner's Signature)

P.O. BOX 3110
(Street or P.O. Box)

CONGRESS (City) AZ (State) 85332 (Zip Code)

Jason J Rowley
(Owner's Name - Please Print)

[Signature]
(Owner's Signature)

14247 N 136th DR
(Street or P.O. Box)

Surprise (City) AZ (State) 85379 (Zip Code)

(Owner's Name - Please Print)

(Owner's Signature)

(Street or P.O. Box)

(City) (State) (Zip Code)

(Continued on page 2)

ENTERED
SEP 19 2013
BY: AT

RECEIVED
BLM AZ STATE OFFICE
2013 AUG 28 A 11:18
PHOENIX, ARIZONA

(Owner's Name - Please Print)	(Owner's Signature)
(Street or P.O. Box)	(City) (State) (Zip Code)
(Owner's Name - Please Print)	(Owner's Signature)
(Street or P.O. Box)	(City) (State) (Zip Code)
(Owner's Name - Please Print)	(Owner's Signature)
(Street or P.O. Box)	(City) (State) (Zip Code)
(Owner's Name - Please Print)	(Owner's Signature)
(Street or P.O. Box)	(City) (State) (Zip Code)

Title 18 U.S.C. Section 1001 and Title 43 U.S.C. Section 1212 makes it a crime for any person knowingly and willfully to make to any department or agency of the United States any false, fictitious or fraudulent statements or representations as to any matter within its jurisdiction.

INSTRUCTIONS

1. This certification is made under the provisions of §1744 of Title 43 and § 28-28k of Title 30 of the United States Code; and the regulations thereunder (43 CFR Part 3830).
2. The claimant(s) must fill in the dates in paragraph 1 for the beginning and ending of the assessment year for which this waiver is sought.
3. The claimant(s) must fill in the date in paragraph 2 for the beginning of the assessment year for which this waiver is sought.
4. All claim and site names and Bureau of Land Management (BLM) serial numbers must be listed for the mining claims, mill sites, and tunnel sites for which the waiver is sought.
5. All owners of the mining claims, mill sites, and tunnel sites and their addresses must be given.
6. This waiver form must be signed by all the claimants or their designated agent, in original form. If an agent is designated, a notarized designation of agent, signed by all of the claimants with proper address given, must be submitted with this waiver.
7. This form must be filed no later than September 1st for the upcoming assessment year in the BLM State Office where the mining claims or sites are recorded, or the waiver cannot be granted by the BLM. (Example: To obtain a waiver for the assessment year 2012, which begins on September 1, 2011, you must qualify for and file for a waiver no later than September 1, 2011, in the proper BLM State Office.)
8. For all mining claims which require assessment work, you must record an affidavit of labor on or before the December 30th immediately following the filing of this waiver. For all other mining claims or sites waived, you must record a notice of intent to hold on or before the December 30th immediately following the filing of this waiver.
9. Mill and tunnel sites may also be listed upon this waiver and be waived from payment of the maintenance fee. A notice of intent to hold for these sites is required to be filed by the December 30th following the filing of this waiver.

RECEIVED
BLM AZ STATE OFFICE
2013 AUG 28 11:18
PHOENIX, ARIZONA

FOR OFFICIAL USE ONLY

AMC 368659
~~396390~~
 399029
 396154
 396366
 424419
 405218
 406852

When Recorded Return Document to:
JASON ROWLEY
14247 N 138th DR
SURPRISE AZ 85379

Check here is this is a change of address.
 Telephone: 1023-203-2651
 E-mail address: _____

AFFIDAVIT OF PERFORMANCE OF ANNUAL WORK

1. State of Arizona, County of Maricopa ss:
 2. I (Name) Jason J Rowley
 3. Reside at (Address) 14247 N 138th DR

 City Surprise County MARICOPA

RECEIVED
 BLM AZ STATE OFFICE
 2013 DEC - 4 P 12: 18
 PHOENIX, ARIZONA
 BLM
 Date
 Stamp

State AZ Zip 85379 being duly sworn, depose and say that I am a citizen of the United States, more than eighteen years of age, and that all of the facts set forth in this affidavit, subject to the provisions and penalties of 18 U.S.C. 1001 pertaining to the filing of false, fictitious, or fraudulent statements with the United States, are true and correct according to the best of my knowledge, information and belief.

4. Owner's name and address (If not shown in Items 1-3 above). _____

Tim Rowley P.O. BOX 360 CONGRESS AZ 85332 Anthony Rowley 4915 Hidden valley rd
Prescott AZ 86303

5. That I am personally acquainted with the mining claim(s). The work and improvements were made by and at the expense of the owner(s) of said claim(s). Said contiguous group of claims, listed on this document, are situated in the

~~_____~~ (optional) Mining District; _____ County, Arizona.

Line No.	AMC NUMBER	CLAIM/SITE NAME	COUNTY RECORDER DATA (If available)	TWP	RNG	SEC
1	368659	DRY CREEK		9N	4W	6
2	399029	ELOYIM		5N	10W	15
3	399030	GOODTIME		5N	10W	15
4	399031	OLD TIMER		5N	10W	15
5	396154	G1		5N	10W	15
6	396366	G2		5N	10W	15

ENTERED
 DEC 06 2013
 BY: Rm

RECEIVED
BLM AZ STATE OFFICE

2013 DEC - 4 P 12:18
PHOENIX, ARIZONA

BLM
Date
Stamp

7	396367	G3		5N	10W	15
8	396368	G4		5N	10W	15
9	396369	G5		5N	10W	15
10	396370	G6		5N	10W	15

6. That between the dates starting at 12 o'clock noon on September 1, 20 12 and ending at 12 o'clock noon on September 1, 20 13 at least \$ 1000 dollars worth of work and improvements were done and performed upon said claim(s) or upon one or more of a contiguous group of claims for the benefit of all, wholly or partly outside of a contiguous group of claims for the benefit of all, not including the location work.


7. That the following persons were employed to perform the work and improvements described herein: _____
Work performed by ourselves

8. That the work and improvements performed were: ROAD IMPROVEMENTS, ROAD MAINTENANCE, REFINISH, ORE EXTRACTION

9. Dated: 12-4-2013 Signature: [Signature]

SUBSCRIBED AND SWORN TO before me, a Notary Public, this 04 day of December 20 13

By: Jason Jon Rowley
 Notary Public [Signature]
 My Commission Expires 08-13-16



Bureau of Land Management
 Arizona State Office
www.az.blm.gov

No. of Claims: 15 x \$10 = 150
 Check No.: CC Init. [Signature]
 Receipt No.: 2924034
 For BLM Use Only

When Recorded Return Document to:

JASON ROWLEY
14247 N 138th DR
Surprise AZ 85379

Check here is this is a change of address.

Telephone: 623-203-2651

E-mail address: _____

AFFIDAVIT OF PERFORMANCE OF ANNUAL WORK

1. State of Arizona, County of Yavapai ss:

2. I (Name) Jason Rowley

3. Reside at (Address) 14247 N 138th DR

City Surprise County Maricopa

RECEIVED
BLM AZ STATE OFFICE
2013 DEC - 4 P 12: 18
PHOENIX, ARIZONA
BLM
Date
Stamp

State AZ zip 85379 being duly sworn, depose and say that I am a citizen of the United States, more than eighteen years of age, and that all of the facts set forth in this affidavit, subject to the provisions and penalties of 18 U.S.C. 1001 pertaining to the filing of false, fictitious, or fraudulent statements with the United States, are true and correct according to the best of my knowledge, information and belief.

4. Owner's name and address (If not shown in Items 1-3 above).
Anthony Rowley 495 Hidden valley RD Prescott AZ 86303

5. That I am personally acquainted with the mining claim(s). The work and improvements were made by and at the expense of the owner(s) of said claim(s). Said contiguous group of claims, listed on this document, are situated in the _____ (optional) Mining District; _____ County, Arizona.

Line No.	AMC NUMBER	CLAIM/SITE NAME	COUNTY RECORDER DATA (If available)	TWP	RNG	SEC
1	424419	SKULL		14N	30W	31
2	424420	SKY VIEW		14N	30W	31
3	424421	SUGAR LOAF		14N	30W	31
4	405218	ALI		14N	30W	31
5	406852	JUDE		14N	30W	31
6						

RECEIVED
BLM AZ STATE OFFICE
2013 DEC - 4 P 12: 18
PHOENIX, ARIZONA

BLM
Date
Stamp

7						
8						
9						
10						

6. That between the dates starting at 12 o'clock noon on September 1, 20 12 and ending at 12 o'clock noon on September 1, 20 13 at least \$ 500 dollars worth of work and improvements were done and performed upon said claim(s) or upon one or more of a contiguous group of claims for the benefit of all, wholly or partly outside of a contiguous group of claims for the benefit of all, not including the location work.


7. That the following persons were employed to perform the work and improvements described herein: _____
Work performed by ourselves

8. That the work and improvements performed were: ROAD IMPROVEMENT, ROAD MAINTENANCE, ORE REMOVAL, SAMPLING

9. Dated: 12-4-2013 Signature: _____

SUBSCRIBED AND SWORN TO before me, a Notary Public, this 04 day of December 20 13

By: Jason Jon Rowley
Notary Public Lisa M Kram
My Commission Expires 08-13-16



No. of Claims: _____ x \$10 = _____
Check No.: _____ Init. _____
Receipt No.: _____
For BLM Use Only

Bureau of Land Management
Arizona State Office
www.az.blm.gov

**United States Department of the Interior
Bureau of Land Management
LANDS/RECREATION & PLANNING
ONE N CENTRAL AVE
PHOENIX, AZ 85004 -2203
Phone: 602-417-9200**

Receipt

No: 2924034

Transaction #: 3011214	
Date of Transaction: 12/04/2013	
CUSTOMER:	
JASON ROWLEY 14247 N 138TH DR SURPRISE,AZ 85379-8498 US	

LINE #	QTY	DESCRIPTION	REMARKS	UNIT PRICE	TOTAL
1	1.00	LOCATABLE MINERALS / MINING CLAIMS- NOT NEW-UNADJUD,ONE AUTH NO. ONLY / MINING CLAIM MONEY RECEIVED CASES: AMC368659/\$150.00	POL 2013/15	- n/a -	150.00
TOTAL:					\$150.00

PAYMENT INFORMATION			
NOTE: Items will appear on credit card statement as "Bureau of Land Mgmt CO".			
1	AMOUNT:	150.00	POSTMARKED: N/A
	TYPE:	CREDIT CARD	RECEIVED: 12/04/2013
	NAME:	ROWLEY, JASON 14247 N 138TH DR SURPRISE AZ 85379-8498 US	
	CARD NO:	XXXXXXXXXXXX4573	AUTH CODE: 186450
	NAME ON CARD:	JASON J ROWLEY	
	EXPIRES:	03/2016	
	SIGNATURE:		

REMARKS

This receipt was generated by the automated BLM Collections and Billing System and is a paper representation of a portion of the official electronic record contained therein.

UNITED STATES
DEPARTMENT OF THE INTERIOR
BUREAU OF LAND MANAGEMENT
**MAINTENANCE FEE PAYMENT FORM
FOR PLACER MINING CLAIMS**

Amc 68526

358468

368659

415395

Remitter Name: Ac Assn of Mining Dist.

Mailing Address: Po Box 955

City, State, Zip: Congress AZ 85332

Check here if this is a change of address.

FOR COUNTY RECORDER'S USE

No. of claims 8
Total due BLM \$ 4620⁰⁰
CK # 2013

1. The maintenance fee may be paid by cash, check, money order, Bureau of Land Management (BLM) Declining Deposit Account, or credit card (VISA, American Express, Discover, or MasterCard). Payments must be remitted to the BLM State Office where your claim or site is recorded and received on or before September 1. If the payment is mailed, the envelope must be postmarked by a bona fide delivery service on or before September 1 and received at the proper BLM State Office within 15 calendar days after the due date. Payments may also be made by telephone using a credit card. A complete listing of BLM State Offices with their addresses and phone numbers can be found at <http://www.blm.gov>.

2. The maintenance fee for the following claim(s) applies to the assessment year 2014.

CLAIM NAME	BLM SERIAL NO.	ACRES IN CLAIM	PAYMENT DUE TO THE BLM (See Instructions on Page 2)
Spanish Gold #5	68546	20	140
Spanish Gold #6	68547	20	140
Spanish Gold #7	68548	20	140
Spanish Gold #8	68549	20	140
Sand Hill	415395	40	280
Blue Bucket	68556	20	140
Gold Strike	68577	160	1120
Golden Glow	68579	160	1120
Mountain Top	68578	160	1120
Diagonal lode	358468	20	140
For (get-me-Not)	368660	20	140

Use a separate sheet for additional claim names, serial numbers, and claimant names and addresses.

BLM RECEIVED

ENTERED INTO COMPUTER


(Continued on page 2)

MAY 28 2013 PB


NO. OF CLAIMS 8
AMOUNT \$4620⁰⁰
RECEIPT NO. 2798663
INIT. AA
**** BLM-ASO ****

AAMD
Po Box 955
Congress, AZ.
85332

CERTIFIED MAIL™



7010 3090 0003 0502 5845



RETURN RECEIPT
REQUESTED

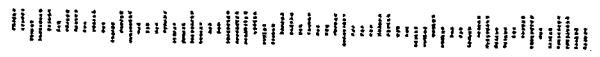
BLM
One N. Central Ave.
Suite 800
Phoenix, AZ. 85004-4427

RECEIVED
BLM

MAY 24 11 31 AM '13

PHOENIX, ARIZONA

8500484427



United States Department of the Interior
Bureau of Land Management
 LANDS/RECREATION & PLANNING
 ONE N CENTRAL AVE
 PHOENIX, AZ 85004 -2203
 Phone: 602-417-9200

Receipt

No: 2798663

Transaction #: 2883554		ENTERED INTO COMPUTER
Date of Transaction: 05/23/2013		
CUSTOMER: MAY 28 2013 <i>PB</i>		
AZ ASSN MINING DIST PO BOX 955 CONGRESS, AZ 85332-0955 US		

LINE #	QTY	DESCRIPTION	REMARKS	UNIT PRICE	TOTAL
1	1.00	LOCATABLE MINERALS / MINING CLAIMS- NOT NEW-UNADJUD, ONE AUTH NO. ONLY / MINING CLAIM MONEY RECEIVED CASES: AMC68546/\$4620.00	MAINT FEE PYMNT (8) ³³ 2014	- n/a -	4620.00
TOTAL:					\$4,620.00

PAYMENT INFORMATION					
1	AMOUNT:	4620.00	POSTMARKED:	05/21/2013	
	TYPE:	CHECK	RECEIVED:	05/22/2013	
	CHECK NO:	2013			
	NAME:	AZ ASSN DIST PO BOX 955 CONGRESS AZ 85332-0955 US			

REMARKS

This receipt was generated by the automated BLM Collections and Billing System and is a paper representation of a portion of the official electronic record contained therein.

<u>Lead Amc #s</u> 68526 " " 358468 368659 415395	<u>Amc #s</u> 68546-49 68556 68577-79 358468 368660 415395
---	--

68526
350993
368659
358468

Authorized Date 10/15/2012
AZ BLM REFUND \$140 TO AZ ASSN MINING DISTRICT FOR
Instructions to Accounts MAINTENANCE FEES PAID ON CLOSED CLAIM AMC371707.
RECEIPT #2532164. RE.
Login ID 4105
Entry Date 10/15/2012
Total Amount \$140.00

371707

United States Department of the Interior
Bureau of Land Management
 LANDS/RECREATION & PLANNING
 ONE N CENTRAL AVE
 PHOENIX, AZ 85004 -2203
 Phone: 602-417-9200

Receipt

No: 2532164

Transaction #: 2610537	
Date of Transaction: 03/13/2012	
CUSTOMER:	
AZ ASSN MINING DIST PO BOX 955 CONGRESS, AZ 85332-0955 US	

LINE #	QTY	DESCRIPTION	REMARKS	UNIT PRICE	TOTAL
1	1.00	LOCATABLE MINERALS / MINING CLAIMS- NOT NEW-UNADJUD, ONE AUTH NO. ONLY / MINING CLAIM MONEY RECEIVED CASES: AMC68546/\$2660.00	MAINT 2013/19	- n/a -	2660.00
TOTAL:					\$2,660.00

PAYMENT INFORMATION			
1	AMOUNT:	2660.00	POSTMARKED: N/A
	TYPE:	CHECK	RECEIVED: 03/09/2012
	CHECK NO:	1894	
	NAME:	AZ ASSN MINING DIST PO BOX 955 CONGRESS AZ 85332-0955 US	

REMARKS

This receipt was generated by the automated BLM Collections and Billing System and is a paper representation of a portion of the official electronic record contained therein.

AMC 68526
350993
358468
368659
371707

MAINTENANCE FEE PAYMENT

Claimant Name: AZ ASSO. MINING DISTRICT
Address: P.O. Box 955
City: CONGRESS State: AZ Zip: 85332
Telephone: 928-427-6344
E-mail address: N/A
Signature: Raymond Drimer

RECEIVED
BLM AZ STATE OFFICE
2011 JUN 16 A 7:35
PHOENIX, ARIZONA
BLM
Date
Stamp

Check here if this is a change of address.

LINE NO.	AMC NUMBER	CLAIM/SITE NAME	COUNTY RECORDER DATA (if available)	TWP	RNG	SEC
1	68546	Spanish Gold #5		8N	4W	7
2	68547	" " #6		8N	4W	7
3	68548	" " #7		8N	4W	7
4	68549	" " #8		8N	4W	7
5	350993	REC # 2		9N	4W	8
6	350994	" #3		10N	5W	35
7	350995	" #4		10N	5W	35
8	368659	DRY CREEK		9N	4W	6
9	368660	FORGET ME NOT		9N	4W	6
10*	68550	Blue Bell		9N	5W	1

Should Read 68550 PB
List additional claims on Form MCF114.

Bureau of Land Management
Arizona State Office
www.blm.gov/az/

No. of Claims: 19 x \$140 = 2660.00
Check No: _____ Init. SPD
Receipt No.: 2310411616
For BLM Use Only

Form: MCF112
Revised July 2009

This form is available from the Arizona Department of Mines and Mineral Resources and may be reproduced.

ENTERED INTO COMPUTER

JUN 21 2011 PB

SUPPLEMENTAL ATTACHMENT

AZ ASSO, Mining District

May be used with the following forms for listing additional mining claims:

Check One.

- Affidavit of Performance of Annual Work
- Maintenance Fee Payment
- Notice of Intent to Hold Mining Claims
- Notice of Non-Liability for Labor and Materials Furnished

BLM
Date
Stamp

PHOENIX, ARIZONA


2011 JUN 16 A 7:35

RECEIVED
BLM AZ STATE OFFICE

LINE NO.	AMC NUMBER	CLAIM/SITE NAME	COUNTY RECORDER DATA (if available)	TWP	RNG	SEC
11	68583	Gold Gulch		9N	5W	12
12	68584	Gold Rod EXT.		9N	4W	7
13	68556	Blue Bucket		9N	4W	7
14	68577	Gold Strike		9N	4W	7
15	68578	Mountain Top		9N	4W	8
16	68579	Golden Glow		9N	4W	8
17	358468	Diagonal Lode		9N	4W	6
18	68552	Apex		9N	5W	1
19	371707	Big Bend		9N	4W	34+35


Form MCF114
Revised June 2005

This form is available from the Arizona Department of Mines & Mineral Resources and may be reproduced.

 **Weaver Mining**
PO Box 955
Congress, AZ 85332-0955

PHOENIX AZ 850

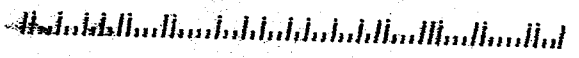
14 JUN 2011 PM 11 L



RECEIVED
BLM AZ STATE OFFICE
2011 JUN 15 P 2:07
PHOENIX, ARIZONA

BUREAU OF LAND MANAGEMENT
ONE NORTH CENTRAL AVE.
Suite #800
Phoenix, AZ. 85004-4427

~~85004-4427~~



United States Department of the Interior
 Bureau of Land Management
 LANDS/RECREATION & PLANNING
 ONE N CENTRAL AVE
 PHOENIX, AZ 85004 -2203
 Phone: 602-417-9200

Receipt

No: 2364166

Transaction #: 2438857		ENTERED INTO COMPUTER
Date of Transaction: 06/16/2011		
CUSTOMER:		JUN 21 2011 <i>fb</i>
AZ ASSO MINING DISTRICT PO BOX 955 CONGRESS, AZ 85332-0955 US		

LINE #	QTY	DESCRIPTION	REMARKS	UNIT PRICE	TOTAL
1	1.00	LOCATABLE MINERALS / MINING CLAIMS-NOT NEW-UNADJUD, ONE AUTH NO. ONLY / MINING CLAIM MONEY RECEIVED CASES: AMC68546/\$2660.00	MAINT-19	- n/a -	2660.00
TOTAL:					\$2,660.00

PAYMENT INFORMATION					
1	AMOUNT:	2660.00	POSTMARKED:	06/14/2011	
	TYPE:	CHECK	RECEIVED:	06/16/2011	
	CHECK NO:	1835			
	NAME:	AZ ASSN DIST PO BOX 955 CONGRESS AZ 85332-0955 US			

REMARKS

This receipt was generated by the automated BLM Collections and Billing System and is a paper representation of a portion of the official electronic record contained therein.

**DEPARTMENT OF THE INTERIOR
BUREAU OF LAND MANAGEMENT**

MINING CLAIMS

MC Customer Information - With Serial No. and Claim Name

ACTIVE CLAIMS

Run Date: 06/21/2011 07:24 AM

Page 1 of

Admin State: AZ

Geo State: AZ

ARIZONA ASSN OF MINING DIST
PO BOX 361
CONGRESS, AZ 85332-0

CUSTOMER ID: 2124970

<u>Serial No.</u>	<u>Claim Name/Number</u>	<u>Lead Serial No.</u>	<u>Disposition</u>
AMC68556 ✓	BLUE BUCKET	AMC68526	ACTIVE
AMC68577 ✓	GOLD STRIKE	AMC68526	ACTIVE
AMC68583 ✓	GOLD GULCH	AMC68526	ACTIVE
AMC68584 ✓	GOLDEN ROD EXT	AMC68526	ACTIVE

Number of ACTIVE cases: 4

ARIZONA ASSN OF MINING DIST
PO BOX 955
CONGRESS, AZ 85332-0

CUSTOMER ID: 2134857

<u>Serial No.</u>	<u>Claim Name/Number</u>	<u>Lead Serial No.</u>	<u>Disposition</u>
AMC358468 ✓	DIAGONAL	AMC358468 (3)	ACTIVE
AMC368659 ✓	DRY CREEK	AMC368659 (4)	ACTIVE
AMC368660 ✓	FORGET ME NOT	AMC368659	ACTIVE
AMC68546 ✓	SPANISH GOLD #5	AMC68526 (1)	ACTIVE
AMC68547 ✓	SPANISH GOLD #6	AMC68526	ACTIVE
AMC68548 ✓	SPANISH GOLD #7	AMC68526	ACTIVE
AMC68549 ✓	SPANISH GOLD #8	AMC68526	ACTIVE
*AMC68550 ✓	BLUE BELL (Line 10)	AMC68526	ACTIVE
AMC68552 ✓	APEX	AMC68526	ACTIVE
AMC68578 ✓	MOUNTION TOP	AMC68526	ACTIVE
AMC68579 ✓	GOLDEN GLOW	AMC68526	ACTIVE

Number of ACTIVE cases: 11

WEAVER MNG DIST AAMD INC
BOX 955
CONGRESS, AZ 85332

CUSTOMER ID: 2236778

<u>Serial No.</u>	<u>Claim Name/Number</u>	<u>Lead Serial No.</u>	<u>Disposition</u>
AMC371707 ✓	BIG BEND	AMC371707 (5)	ACTIVE

Number of ACTIVE cases: 1

**BUREAU OF LAND MANAGEMENT
MINING CLAIMS
MC Customer Information**

Run Date: 06/21/2011 07:24 AM

Page: 1

Total Rows Returned: 17

AZ

Limiting Criteria:

System Id = MC

Admin State = AZ

Geo State = AZ

Case Disp Txt = ACTIVE, PENDING

Geost County Cd =

Admst Dist FO Cd =

Cust Nm begins with ARIZONA ASSN OF MINING DIST, WEAVER MNG DIST AAMD INC

District Txt =

FO Txt =

County Txt =

Adm Agency =

Adm Agency Txt =

Mer Twp Rng =

Mtrs =

**NO WARRANTY IS MADE BY BLM
FOR USE OF THE DATA FOR
PURPOSES NOT INTENDED BY BLM**

**DEPARTMENT OF THE INTERIOR
BUREAU OF LAND MANAGEMENT**

MINING CLAIMS

MC Customer Information - With Serial No. and Claim Name

ACTIVE CLAIMS

Run Date: 06/21/2011 07:03 AM

Page 1 of

Admin State: AZ

Geo State: AZ

**BENDER MARTHA
PO BOX 955
CONGRESS, AZ 85332-0**

CUSTOMER ID: 6236

<u>Serial No.</u>	<u>Claim Name/Number</u>	<u>Lead Serial No.</u>	<u>Disposition</u>
AMC350993	REC #2	AMC350993	ACTIVE

Number of ACTIVE cases: 1

**HEGEDUS ALEX
1631 CANFIELD AVE
CHINO VALLEY, AZ 863**

CUSTOMER ID: 2098721

<u>Serial No.</u>	<u>Claim Name/Number</u>	<u>Lead Serial No.</u>	<u>Disposition</u>
AMC350993 ✓	REC #2	AMC350993 ②	ACTIVE
AMC350994 ✓	REC #3	AMC350993	ACTIVE
AMC350995 ✓	REC #4	AMC350993	ACTIVE

Number of ACTIVE cases: 3

**HILL JACK
BOX 955
CONGRESS, AZ 85332**

CUSTOMER ID: 32854

<u>Serial No.</u>	<u>Claim Name/Number</u>	<u>Lead Serial No.</u>	<u>Disposition</u>
AMC350993	REC #2	AMC350993	ACTIVE

Number of ACTIVE cases: 1

**JACOBS DANIEL C
BOX 955
CONGRESS, AZ 85332**

CUSTOMER ID: 36029

<u>Serial No.</u>	<u>Claim Name/Number</u>	<u>Lead Serial No.</u>	<u>Disposition</u>
AMC350993	REC #2	AMC350993	ACTIVE
AMC350994	REC #3	AMC350993	ACTIVE
AMC350995	REC #4	AMC350993	ACTIVE

Number of ACTIVE cases: 3

**JONES JOHN
BOX 955
CONGRESS, AZ 85332**

CUSTOMER ID: 37647

<u>Serial No.</u>	<u>Claim Name/Number</u>	<u>Lead Serial No.</u>	<u>Disposition</u>
AMC350993	REC #2	AMC350993	ACTIVE
AMC350994	REC #3	AMC350993	ACTIVE
AMC350995	REC #4	AMC350993	ACTIVE

Number of ACTIVE cases: 3

**JONES JOHN F
BOX 565
OLD FORGE, NY 13420**

CUSTOMER ID: 37652

<u>Serial No.</u>	<u>Claim Name/Number</u>	<u>Lead Serial No.</u>	<u>Disposition</u>
-------------------	--------------------------	------------------------	--------------------

**BUREAU OF LAND MANAGEMENT
MINING CLAIMS
MC Customer Information**

Run Date: 06/21/2011 07:03 AM

Page: 1

Total Rows Returned: 20

AZ

Limiting Criteria:

System Id = MC

Admin State = AZ

Geo State = AZ

Case Disp Txt = ACTIVE, PENDING

Geost County Cd =

Admst Dist FO Cd =

Cust Nm begins with BENDER MARTHA, HEGEDUS ALEX, HILL JACK, JACOBS DANIEL C, JONES JOHN, LISI JACKIE,
MILLER JIM, WILSON TRACY

District Txt =

FO Txt =

County Txt =

Adm Agency =

Adm Agency Txt =

Mer Twp Rng =

Mtrs =

**NO WARRANTY IS MADE BY BLM
FOR USE OF THE DATA FOR
PURPOSES NOT INTENDED BY BLM**

DEPARTMENT OF THE INTERIOR
BUREAU OF LAND MANAGEMENT
MINING CLAIMS

MC Customer Information - With Serial No. and Claim Name
ACTIVE CLAIMS

Run Date: 06/21/2011 07:03 AM

Page 2 of

<u>Serial No.</u>	<u>Claim Name/Number</u>	<u>Lead Serial No.</u>	<u>Disposition</u>
AMC345232	DEVILS DELIGHT	AMC345232	ACTIVE

Number of ACTIVE cases: 1

LISI JACKIE
BOX 955
CONGRESS, AZ 85332

CUSTOMER ID: 43276

<u>Serial No.</u>	<u>Claim Name/Number</u>	<u>Lead Serial No.</u>	<u>Disposition</u>
AMC350993	REC #2	AMC350993	ACTIVE

Number of ACTIVE cases: 1

MILLER JIM
BOX 955
CONGRESS, AZ 85332

CUSTOMER ID: 49480

<u>Serial No.</u>	<u>Claim Name/Number</u>	<u>Lead Serial No.</u>	<u>Disposition</u>
AMC350993	REC #2	AMC350993	ACTIVE
AMC350994	REC #3	AMC350993	ACTIVE
AMC350995	REC #4	AMC350993	ACTIVE

Number of ACTIVE cases: 3

WILSON TRACY
BOX 955
CONGRESS, AZ 85332

CUSTOMER ID: 79187

<u>Serial No.</u>	<u>Claim Name/Number</u>	<u>Lead Serial No.</u>	<u>Disposition</u>
AMC350993	REC #2	AMC350993	ACTIVE
AMC350994	REC #3	AMC350993	ACTIVE
AMC350995	REC #4	AMC350993	ACTIVE

Number of ACTIVE cases: 3

U.S. Department of the Interior
Bureau of Land Management
Arizona State Office


CONVERSATION RECORD		Time 08:00	Date 6/21/2011
Type <input type="checkbox"/> Visit <input type="checkbox"/> Conference <input checked="" type="checkbox"/> Telephone			
Location of Visit/Conference <input type="checkbox"/> Incoming <input checked="" type="checkbox"/> Outgoing			
Name of Person(s) Contacted or in Contact With You AZ ASSN OF MINING DIST	Organization (Office, Dept., Bureau, etc.) WEAVER MNG DIST AAMD INC	Telephone 928-427-6344	
Subject WRONG AMC NUMBER USED FOR BLUE BELL CLAIM			

Summary

ON 6/16/2011, CLAIMANT PAID MAINTENANCE FEES FOR 19 CLAIMS.
CLAIMANT SUBMITTED A LISTING OF THE 19 CLAIMS ASSOCIATED WITH RECEIPT #2364166.
CLAIMANT LISTED THE WRONG AMC NUMBER FOR THE BLUE BELL CLAIM {LINE 10}.
THE BLUE BELL CLAIM NUMBER SHOULD READ AMC68550 NOT 38550.


Action Required

Claimant need's to correct the AMC number listed for Blue Bell to reflect AMC68550.

Name of Person Documenting Conversation PBrown	Signature 	Date 6/21/2011
---	---	-------------------

Action Taken

Called 628-427-6344 to inform them of the error; I had to leave a MSG on the answering machine id' as Weaver Mining District off Highway 89.

Signature 	Title Legal Instruments Examiner	Date 6/21/2011
--	-------------------------------------	-------------------

U.S. Department of the Interior
Bureau of Land Management
Arizona State Office

CONVERSATION RECORD	Time 0910	Date 6-21-2011
----------------------------	--------------	-------------------

Type Visit Conference Telephone


Location of Visit/Conference AZSO Incoming
 Outgoing

Name of Person(s) Contacted or in Contact With You RAYMOND GRIMMER	Organization (Office, Dept., Bureau, etc.) WEAVER MNG DIST AAMD INC	Telephone 928-427-6344
---	--	---------------------------


Subject
WRONG AMC NUMBER USED FOR BLUE BELL CLAIM (AMC68550)

Summary
RAYMOND GRIMMER CALLED AND STATED HE WILL MAKE THE AMC NUMBER CORRECTION FOR THE BLUE BELL CLAIM {LINE 10}. HE CONFIRMED THAT IT SHOULD BE AMC68550. THANK YOU!

Action Required
Claimant will correct the AMC number he listed and asked that I cross out the wrong number and write in the correct AMC number for the Blue Bell mining claim. Done!

Name of Person Documenting Conversation PBrown	Signature 	Date 6/21/2011
---	---	-------------------

Action Taken
Conversation Record's printed and placed in Lead Case Files associated with payment {Receipt #2364166}. Maintenance Fee Payment processed.

Signature 	Title Legal Instruments Examiner	Date 6/21/2011
--	-------------------------------------	-------------------

AMC 68526
 350993
368659
~~65~~
 358468
 371707

MAINTENANCE FEE PAYMENT

Claimant Name: Az Asso Mining Dist
 Address: Box 955
 City: Congress State: Az Zip: 85332
 Telephone: 928-427-6344
 E-mail address: N/A
 Signature: [Signature]

RECEIVED
 BLM AZ STATE OFFICE
 2010 AUG 25 A 10:16
 PHOENIX, ARIZONA
 BLM Date Stamp

Check here if this is a change of address.

LINE NO.	AMC NUMBER	CLAIM/SITE NAME	COUNTY RECORDER DATA (if available)	TWP	RNG	SEC
1	68546	Spanish Gold #5		8N	4W	7
2	68547	" " #6		"	"	7
3	68548	" " #7		"	"	7
4	68549	" " #8		"	"	7
5	350993	Rec #2		9N	4W	8
6	350994	" #3		10N	5W	35
7	350995	" #4		10N	5W	35
8	368659	DRY Creek		9N	4W	6
9	368660	forget Me Not		9N	4W	6
10	38550	Blue Bell		9N	5W	1

List additional claims on Form MCF114.

Bureau of Land Management
 Arizona State Office
www.az.blm.gov

No. of Claims: 20 x \$125 = 2800.
 Check No: CC Init. SC
 Receipt No.: 2206339
 For BLM Use Only

Form: MCF112
 Revised July 2005

This form is available from the Arizona Department of Mines and Mineral Resources and may be reproduced.

SUPPLEMENTAL ATTACHMENT
for Ar Asso. Mining Dist's

May be used with the following forms for listing additional mining claims:

- Check One.
- Affidavit of Performance of Annual Work
 - Maintenance Fee Payment
 - Notice of Intent to Hold Mining Claims
 - Notice of Non-Liability for Labor and Materials Furnished

RECEIVED
 PLM AZ STATE OFFICE
 PHOENIX, ARIZONA
 2010 AUG 25 A 10:11
 BLM
 Date Stamp

68553

LINE NO.	AMC NUMBER	CLAIM/SITE NAME	COUNTY RECORDER DATA (If available)	TWP	RNG	SEC
11	68583	Gold Gulch		9N	5W	12
12	68584	Gold Rod EXT		9N	4W	7
13	68554	Golden Rod		9N	4W	7
14	68556	Blue Bucket		9N	4W	7
15	68577	Gold Strike		9N	4W	7
16	68578	Mountain Top		9N	4W	8
17	68579	Golden Glow		9N	4W	8
18	358468	DIAGONAL Lode		9N	4W	6
19	68552	Apex		9N	5W	1
20	371707	Big Bend		9N	4W	34-35

ENTERED INTO COMPUTER
 SEP 1 2010
 JMV

Form MCF114
 Revised June 2005

This form is available from the Arizona Department of Mines & Mineral Resources and may be reproduced.

United States Department of the Interior
Bureau of Land Management
 LANDS/RECREATION & PLANNING
 ONE N CENTRAL AVE
 PHOENIX, AZ 85004 -2203
 Phone:

Receipt

No: 2206339

Transaction #: 2276342		ENTERED INTO COMPUTER
Date of Transaction: 08/31/2010		
CUSTOMER:		
	LES BENDER PO BOX 955 CONGRESS, AZ 85332-0955 US	SEP 14 ^{MT} 18 2010

LINE #	QTY	DESCRIPTION	REMARKS	UNIT PRICE	TOTAL
1	1.00	LOCATABLE MINERALS / MINING CLAIMS-NOT NEW-UNADJUD, ONE AUTH NO. ONLY / MINING CLAIM MONEY RECEIVED CASES: AMC68546/\$2800.00	MAINT (20) 2011	- n/a -	2800.00
TOTAL:					\$2,800.00

PAYMENT INFORMATION			
NOTE: Items will appear on credit card statement as "Bureau of Land Mgmt CO".			
1	AMOUNT:	2800.00	POSTMARKED: N/A
	TYPE:	CREDIT CARD	RECEIVED: 08/31/2010
	NAME:	BENDER, LES PO BOX 955 CONGRESS AZ 85332-0955 US	
	CARD NO:	XXXXXXXXXXXX1292	AUTH CODE: 03108R
	NAME ON CARD:	LES BENDER	
	EXPIRES:	07/2013	
	SIGNATURE:		

REMARKS

This receipt was generated by the automated BLM Collections and Billing System and is a paper representation of a portion of the official electronic record contained therein.

Amc 68553 paid by receipt # 2201757 Carol Nielson
Refunded Receipt 2206339 Les Bender - Received last \$140 for 68553

DEPARTMENT OF THE INTERIOR
 BUREAU OF LAND MANAGEMENT
 MINING CLAIMS
 MC Customer Information - With OUT Legal Description
 ACTIVE, CLOSED CLAIMS

Run Date: 09/14/2010 07:06 AM

Page 6 of 7

KELLEY LUCILLE
 BOX 25

CUSTOMER ID: 38879

Serial No	Claim Name/Number	County	Description	Ent. Rel
AMC68526	ROCK HOUSE EXTENSION	YAVAPAI	ACTIVE	CLAIMANT
AMC68527	WILD HORSE EXTENSION	YAVAPAI	ACTIVE	CLAIMANT
AMC68528	WILD HORSE EXTENSION	YAVAPAI	CLOSED	CLAIMANT
AMC68529	OLD WILD HORSE	YAVAPAI	ACTIVE	CLAIMANT
AMC68530	FOUR HUNDRED	YAVAPAI	ACTIVE	CLAIMANT
AMC68531	THOMASON	YAVAPAI	ACTIVE	CLAIMANT
AMC68532	BLACK HAWK NO 1	YAVAPAI	CLOSED	CLAIMANT
AMC68533	BLACK HAWK NO 2	YAVAPAI	CLOSED	CLAIMANT
AMC68534	BLACK HAWK NO 3	YAVAPAI	CLOSED	CLAIMANT
AMC68535	BLACK HAWK NO 4	YAVAPAI	CLOSED	CLAIMANT
AMC68536	GOLDEN HAWK #1	YAVAPAI	CLOSED	CLAIMANT
AMC68537	GOLDEN HAWK #2	YAVAPAI	CLOSED	CLAIMANT
AMC68538	GOLDEN HAWK NO 3	YAVAPAI	CLOSED	CLAIMANT
AMC68539	GOLDEN HAWK NO 4	YAVAPAI	CLOSED	CLAIMANT
AMC68540	GOLDEN HAWK NO 5	YAVAPAI	CLOSED	CLAIMANT
AMC68541	GOLDEN HAWK NO 6	YAVAPAI	CLOSED	CLAIMANT
AMC68542	SPANISH GOLD	YAVAPAI	CLOSED	CLAIMANT
AMC68543	SPANISH GOLD #2	YAVAPAI	CLOSED	CLAIMANT
AMC68544	SPANISH GOLD #3	YAVAPAI	CLOSED	CLAIMANT
AMC68545	SPANISH GOLD #4	YAVAPAI	CLOSED	CLAIMANT
AMC68546	SPANISH GOLD #5	YAVAPAI	ACTIVE	CLAIMANT
AMC68547	SPANISH GOLD #6	YAVAPAI	ACTIVE	CLAIMANT
AMC68548	SPANISH GOLD #7	YAVAPAI	ACTIVE	CLAIMANT
AMC68549	SPANISH GOLD #8	YAVAPAI	ACTIVE	CLAIMANT
AMC68550	BLUE BELL	YAVAPAI	ACTIVE	CLAIMANT
AMC68551	HILL SIDE	YAVAPAI	CLOSED	CLAIMANT
AMC68552	APEX	YAVAPAI	ACTIVE	CLAIMANT
AMC68553	GOLDEN ROD	YAVAPAI	ACTIVE	CLAIMANT
AMC68555	BLACK HAWK	YAVAPAI	ACTIVE	CLAIMANT
AMC68556	BLUE BUCKET	YAVAPAI	ACTIVE	CLAIMANT
AMC68557	BLUE BUCKET	YAVAPAI	CLOSED	CLAIMANT
AMC68558	LOST BOLTZ	YAVAPAI	CLOSED	CLAIMANT
AMC68559	MIDNIGHT	YAVAPAI	CLOSED	CLAIMANT
AMC68560	ALICE HAY	YAVAPAI	CLOSED	CLAIMANT
AMC68561	JOKER GULCH	YAVAPAI	CLOSED	CLAIMANT
AMC68562	LOST DUTCHMAN NO 1	YAVAPAI	CLOSED	CLAIMANT
AMC68563	LOST DUTCHMAN NO 2	YAVAPAI	CLOSED	CLAIMANT
AMC68564	LOST DUTCHMAN NO 3	YAVAPAI	CLOSED	CLAIMANT
AMC68565	MYERS #1	YAVAPAI	CLOSED	CLAIMANT
AMC68566	MYERS #2	YAVAPAI	CLOSED	CLAIMANT
AMC68567	GOLD BASIN	YAVAPAI	CLOSED	CLAIMANT
AMC68568	GOLDEN EAGLE	YAVAPAI	CLOSED	CLAIMANT
AMC68569	LORO LODE	YAVAPAI	CLOSED	CLAIMANT
AMC68570	HINK LODE	YAVAPAI	CLOSED	CLAIMANT
AMC68571	DOWDY	YAVAPAI	ACTIVE	CLAIMANT
AMC68572	DOWDY EXT	YAVAPAI	ACTIVE	CLAIMANT
AMC68573	BLACK MEXICAN	YAVAPAI	CLOSED	CLAIMANT
AMC68574	BLACK MEXICAN	YAVAPAI	CLOSED	CLAIMANT
AMC68575	LUCKY ROXIE	YAVAPAI	CLOSED	CLAIMANT
AMC68576	FOUR HUNDRED NO 2	YAVAPAI	ACTIVE	CLAIMANT
AMC68577	GOLD STRIKE	YAVAPAI	ACTIVE	CLAIMANT
AMC68578	MOUNTAIN TOP	YAVAPAI	ACTIVE	CLAIMANT

NO WARRANTY IS MADE BY BLM FOR USE OF THE DATA
 FOR PURPOSES NOT INTENDED BY BLM.

AMC 84486-
60035-
60858
33685
335422
68526
350993
368659
371707
358468
331146
87686
29140
112738

ARIZONA ASSOCIATION OF MINING DISTRICTS
FAX TRANSMISSION SHEET

Sent to: BLM
ATTENTION: FINA SUZY
At Fax Number: 602-417-9556
Telephone Number: _____

Sent By: Les Bender
ARIZONA ASSOCIATION of MINING DISTRICTS:
WEAVER MINING DISTRICT, Est. 1863

928
From Fax Number: (520)-427-3820
928
Telephone Number: (520)-427-6344

Address: 2200 N. Highway 89 P.O.Box 955, Congress, Arizona 85332

Message: Please accept 7 Pages Main. See
CALL me BACK @ 928-427-6336 for
Credit Card Payment.
Thanks Les

Time Sent 9:30 Date Sent 8-4-09

WEAVER MINING DISTRICT
Established 1863
2200 Hwy 89, P.O.Box 955
Congress, Az., 85332

ARIZONA ASSOCIATION
of
MINING DISTRICTS

928
Telephone (520) 427-6344
Fax: (520) 427-3820
928



MAINTENANCE FEE PAYMENT

Claimant Name: Don Jacobs & West Sedco, Inc.

Address: P.O. Box 447

City: CONGRESS State: AZ Zip: 85332

Telephone: 928-427-3844

E-mail address: _____

Signature: [Signature]

Check here if this is a change of address.

RECEIVED
BLM AZ STATE OFFICE
2009 AUG -6 P 2:
PHOENIX, ARIZONA
BLM
Date
Stamp

LINE NO.	CLAIM NUMBER	CLAIM/SITE NAME	COUNTY RECORDER DATA (if available)	TWP	RNG	SEC
1	84552	MAG-# 121	Book-158-Pg-472	9-N	6-W	12
2	84561	MAG-# 136	" " " -487	9-N	6-W	12
3	84564	MAG-# 139	" " " -490	9-N	6-W	13
4	84565	MAG-# 146	" " " -491	9-N	5-W	18
5	84573	MAG-# 148	" " " -499	9-N	5-W	18
6	84574	MAG-# 149	" " " -500	9-N	5-W	18
7						
8						
9						
10						

34486



List additional claims on Form MCF114.

Bureau of Land Management
Arizona State Office
www.az.blm.gov

No. of Claims: 6 x \$125 = 840.
 Check No: CC Init. SC
 Receipt No.: 1973192
 For BLM Use Only

Form: MCF112
Revised July 2005

This form is available from the Arizona Department of Mines and Mineral Resources and may be reproduced.

MAINTENANCE FEE PAYMENT

Claimant Name: Don Jacobs, Agent
 Address: Box 447
 City: CONGRESS State: AZ zip: 85332
 Telephone: 928-427-3844
 E-mail address: _____
 Signature: [Signature]

BLM
Date
Stamp

Check here if this is a change of address.

Claim Name	BLM Listed Claimant (as of 8/20/04)	AMC Number
Black Metal	Goldconda Resources, Inc.	60025
Copper King	Goldconda Resources, Inc.	60026
Gold Reserve	Goldconda Resources, Inc.	60027
Green Linnet	Goldconda Resources, Inc.	60028
Montreal	Goldconda Resources, Inc.	60029
Niwot	Goldconda Resources, Inc.	60030
Oro Fino	Goldconda Resources, Inc.	60031
Monitor	Goldconda Resources, Inc.	60032
Monitor Extension	Goldconda Resources, Inc.	60033
Monitor No. 1	Goldconda Resources, Inc.	60034
Monitor No. 3	Goldconda Resources, Inc.	60035
Monitor No. 4	Goldconda Resources, Inc.	60036
Monitor No. 5	Goldconda Resources, Inc.	60037
Monitor No. 6	Goldconda Resources, Inc.	60038
Monitor No. 7	Goldconda Resources, Inc.	60039
King Fraction	Goldconda Resources, Inc.	60858
W.S. Marle #2	West Sedco, Inc.	331685
W.S. Marle #3	West Sedco, Inc.	331686
W.S. Marle #4	West Sedco, Inc.	331687
W.S. Marle #8	West Sedco, Inc.	331688
W.S. Marle #1	West Sedco, Inc.	335422
W.S. Marle #9	West Sedco, Inc.	335423

RECEIVED OFFICE
 BLM AZ STATE OFFICE
 P 2:42
 ARIZONA
 MINE

All claims located within Sections 5, 6, 8 and 31, Townships 22 and 23 North, Range 17 West, Gila and Salt River Base and Meridian, Mohave County, Arizona.

List additional claims on Form MCF114.

No. of Claims: 22 x \$125 = 3,080.
 Check No: CC Init. SC
 Receipt No.: 1973192
 For BLM Use Only

Bureau of Land Management
 Arizona State Office
www.az.blm.gov

Form: MCF112
 Revised July 2005

This form is available from the Arizona Department of Mines and Mineral Resources and may be reproduced.

MAINTENANCE FEE PAYMENT

Claimant Name: Az Asso. Mining Dist.
 Address: Box 955
 City: Congress State: Az Zip: 85332
 Telephone: 928-427-6344
 E-mail address: N/A
 Signature: [Handwritten Signature]

RECEIVED
 BLM AZ STATE OFFICE
 2009 AUG - 6 P 2 42
 PHOENIX, ARIZONA
 BLM Date Stamp

Check here if this is a change of address.

LINE NO.	AMC NUMBER	CLAIMS/SITE NAME	COUNTY RECORDER DATA (if available)	TWP	RNG	SEC
1	68546	Spanish Gold #5		8N	4W	7
2	68547	" " #6		"	"	7
3	68548	" " #7		"	"	7
4	68549	" " #8		"	"	7
5	350993	Rec #2		9N	4W	8
6	350994	" #3		10N	5W	35
7	350995	" #4		"	"	35
8	368659	DRY CREEK		9N	4W	6
9	368660	forget Me Not		9N	4W	6
10	38550	Blue Bell		9N	5W	1

List additional claims on Form MCF114.

Bureau of Land Management
 Arizona State Office
www.az.blm.gov

No. of Claims: 20 x \$¹⁴⁰125 = 2800.
 Check No: CC Init. SC
 Receipt No.: 1973192
 For BLM Use Only

Form: MCF112
 Revised July 2005

This form is available from the Arizona Department of Mines and Mineral Resources and may be reproduced.

SUPPLEMENTAL ATTACHMENT

May be used with the following forms for listing additional mining claims:

Check One.

- Affidavit of Performance of Annual Work
- Maintenance Fee Payment
- Notice of Intent to Hold Mining Claims
- Notice of Non-Liability for Labor and Materials Furnished

RECEIVED
 PHOENIX, ARIZONA
 2009 AUG -6 P 2:42
 MINERAL STATE OFFICE

BLM
Date
Stamp

LINE NO.	AMC NUMBER	CLAIM/SITE NAME	COUNTY RECORDER DATA (if available)	TWP	RNG	SEC
✓ 11	68583	Gold Gatch		9N	5W	12
✓ * 12	68584	Gold Rod EXT		9N	4W	7
✓ * 13	68554	Golden Rod		9N	4W	7
✓ * 14	68556	Blue Bucket		9N	4W	7
✓ # 15	68577	Gold Strike		9N	4W	7
✓ 16	68578	Mountain Top		9N	4W	8
✓ 17	68579	Golden Glow		9N	4W	8
✓ 18	358468	DIAGONAL Lobe		9N	4W	6
✓ * 19	68552	APEX		9N	5W	1
✓ L 20	371707	Big Bend		9N	4W	34+35

Form MCF114
Revised June 2005

This form is available from the Arizona Department of Mines & Mineral Resources and may be reproduced.

MAINTENANCE FEE PAYMENT

Claimant Name: LION CANYON LLC
 Address: 4510 W. ACOMA
 City: Glendale State: AZ Zip: 85306
 Telephone: 928-427-6336
 E-mail address: N/A
 Signature: [Signature] (AGENT)

Check here if this is a change of address.

BLM
Date
Stamp

RECEIVED
BLM AZ STATE
2009 AUG - 6 P
PHOENIX, ARIZ

LINE NO.	AMC NUMBER	CLAIM/SITE NAME	COUNTY RECORDER DATA (if available)	TWP	RNG	SEC
✓ 1	68553	Golden Rod "A"	181-100	9N	5W	7
✓ 2	68555	BLACK HAWK	196-561	9N	5W	1
✓ 3	68585	CHARLENE	155-316	9N	4W	6
✓ 4	68571	Dowdy	181-99	9N	4W	6
✓ 5	68572	Dowdy EXT	203-104	9N	4W	6
✓ 6	68530	four Hundred	150-182	9N	4W	6
✓ 7	68576	four Hundred #2	150-243	9N	4W	6
✓ 8	68526	Rock House EXT	150-242	9N	4W	6
✓ 9	68529	Old Wild Horse	145-224	9N	4W	6
✓ 10	68527	Wild Horse EXT	150-241	9N	4W	6
✓ 11	331146	Lucky Roxie	134-455	9N	4W	5+6

List additional claims on Form MCF114.

Bureau of Land Management
 Arizona State Office
www.az.blm.gov

140

No. of Claims: 11 x \$125 = 1,540.
 Check No: CC Init. SC
 Receipt No.: 1973192
 For BLM Use Only

Form: MCF112
 Revised July 2005

This form is available from the Arizona Department of Mines and Mineral Resources and may be reproduced.

MAINTENANCE FEE PAYMENT

Claimant Name: Les Barber
 Address: Box 608
 City: Congress State: AZ Zip: 85332
 Telephone: 928-427-6336
 E-mail address: N/A
 Signature: [Signature]
 Check here if this is a change of address.

RECEIVED
 FILM AZ STATE OFFICE
 2009 AUG - 6 P 2:12
 PHOENIX, ARIZONA
 BLM
 Date
 Stamp

LINE NO.	AMC NUMBER	CLAIM/SITE NAME	COUNTY RECORDER DATA (if available)	TWP	RNG	SEC
✓ 1	335055	ALTO				
✓ 2	335056	ALTO #1				
✓ 3	58363	Butte Silver				
✓ 4	335413	Au Vu				
✓ 5	386692	Bumble Bee #1		10N	6W	23
✓ 6	386693	Bumble Bee #2		10N	6W	23
7						
8						
9						
10						

List additional claims on Form MCF114.

No. of Claims: 6 x \$125 = 840
 Check No: CC Init. SC
 Receipt No.: 1973192
 For BLM Use Only

Bureau of Land Management
 Arizona State Office
www.az.blm.gov

Form: MCF112
 Revised July 2005

This form is available from the Arizona Department of Mines and Mineral Resources and may be reproduced.

MAINTENANCE FEE PAYMENT

Claimant Name: DAN JACOB'S Per West Side, Inc.

Address: P.O. Box 447

City: CONGRESS State: AZ Zip: 85332

Telephone: 928-427-3844

E-mail address: _____

Signature: *Dan Jacob*

Check here if this is a change of address.

RECEIVED
BLM ARIZONA STATE OFFICE
PHOENIX, ARIZONA
2009 AUG -6 P 2:17
BLM
Date
Stamp

LINE NO.	CLAIM NUMBER	CLAIM SITE NAME	COUNTY RECORDER'S AVAILABLE	TWP	RNG	SEC
1	87690	Roadside	237-Pg. 879	22N	18W	13
2	87691	Roadside #1	237-Pg. 895	22N	18W	13
3	29140	Roadside #2	487-Pg. 778	22N	18W	13
4	112738	Roadside #3	662-Pg. 856	22N	17W	12/13
5						
6						
7						
8						
9						
10						

List additional claims on Form MCF114.

Bureau of Land Management
Arizona State Office
www.az.blm.gov

No. of Claims: 4 x \$125 = 560.
 Check No: CC Init. SC
 Receipt No.: 1973192
 For BLM Use Only

Form: MCF112
Revised July 2005

This form is available from the Arizona Department of Mines and Mineral Resources and may be reproduced.


United States Department of the Interior
Bureau of Land Management
 BUSINESS & SUPPORT SVCS DIV
 ONE N CENTRAL AVE SUITE 800
 PHOENIX, AZ 85004 -4427
 Phone: (602) 417-9200

Receipt

No: 1973192

Transaction #: 2037102	
Date of Transaction: 08/07/2009	
CUSTOMER:	DANIEL C JACOBS PO BOX 447 CONGRESS, AZ 85332-0447 US

LINE #	QTY	DESCRIPTION	REMARKS	UNIT PRICE	TOTAL
1	1.00	LOCATABLE MINERALS / MINING CLAIMS-NOT NEW-UNADJUD, ONE AUTH NO. ONLY / MINING CLAIM MONEY RECEIVED CASES: AMC87690/\$9660.00	MAINT (69)	- n/a -	9660.00
TOTAL:					\$9,660.00

PAYMENT INFORMATION			
NOTE: Items will appear on credit card statement as "Bureau of Land Mgmt CO".			
1	AMOUNT:	9660.00	POSTMARKED: N/A
	TYPE:	CREDIT CARD	RECEIVED: 08/07/2009
	NAME:	JACOBS, DANIEL C PO BOX 447 CONGRESS AZ 85332-0447 US	
	CARD NO:	XXXXXXXXXXXX3175	AUTH CODE: 007402
	NAME ON CARD:	DANIEL C JACBOS	
	EXPIRES:	06/2014	
	SIGNATURE:		

REMARKS	

This receipt was generated by the automated BLM Collections and Billing System and is a paper representation of a portion of the official electronic record contained therein.

AMC 58363
 AMC 335413
 AMC 386692

AMC 335055
 AMC 68526
 AMC 350993
 AMC 368659
 AMC 358468
 AMC 371707
 AMC 331146

Page 1

MAINTENANCE FEE PAYMENT

Claimant Name: AZ Asso. Mining Dist.
 Address: Box 955
 City: Congress State: AZ Zip: 85332
 Telephone: 928-427-6344
 E-mail address: N/A
 Signature: [Signature]

BLM RECEIVED
 DATE STATE OFFICE
 2008 AUG 14 P 4: 00
 PINAL, ARIZONA

Check here if this is a change of address.

LINE NO.	AMC NUMBER	CLAIM/SITE NAME	COUNTY RECORDER DATA (if available)	TWP	RNG	SEC
1	68546	SPANISH GOLD #5		8N	4W	7
2	68547	" " #6		"	"	"
3	68548	" " #7		"	"	"
4	68549	" " #8		"	"	"
5	350993	Rec #2		9N	4W	8
6	350994	" #3		10N	5W	35
7	350995	" #4		10N	5W	35
8	368659	DRY CREEK		9N	4W	6
9	368660	Forget Me Not		9N	4W	6
10	68550	Blue Bell		9N	5W	1

List additional claims on Form MCF114.

No. of Claims: 10 + 10 x \$125 = 2500.⁰⁰
 Check No: CC Init. ERG
 Receipt No.: 1761771
 For BLM Use Only

Bureau of Land Management
 Arizona State Office
www.az.blm.gov

Form: MCF112
 Revised July 2005

This form is available from the Arizona Department of Mines and Mineral Resources and may be reproduced.

RE 9/5/08

52
PAGE 2

SUPPLEMENTAL ATTACHMENT

May be used with the following forms for listing additional mining claims:

Check One.

- Affidavit of Performance of Annual Work
- Maintenance Fee Payment
- Notice of Intent to Hold Mining Claims
- Notice of Non-Liability for Labor and Materials Furnished

RECEIVED
 BLM, AZ STATE OFFICE
 PHOENIX, ARIZONA
 2008 AUG 14 P 4: 00
 BLM
 Date
 Stamp

LINE NO.	AMC NUMBER	CLAIM/SITE NAME	COUNTY RECORDER DATA (If available)	TWP	RNG	SEC
11	68583	Gold Gulch		9N	5W	12
12	68584	Gold Rod Ext		9N	4W	7
13	68554	Golden Rod		9N	4W	7
14	68556	Blue Bucket		9N	4W	7
15	68577	Gold Strike		9N	4W	7
16	68578	Mountain Top		9N	4W	8
17	68579	Golden Glow		9N	4W	8
18	358468	DIAGONAL COBE		9N	4W	6
19	68552	Apex		9N	5W	1
20	371707	Big Bend		9N	4W	34+35

Form MCF114
Revised June 2005

This form is available from the Arizona Department of Mines & Mineral Resources and may be reproduced.

Page 3

MAINTENANCE FEE PAYMENT

Claimant Name: LION CANYON LLC
 Address: 4510 W. Acoma
 City: Glendale State: AZ Zip: 85306
 Telephone: 928-427-6336
 E-mail address: N/A
 Signature: [Signature] (Agent)

Check here if this is a change of address.

RECEIVED
 BLM, AZ STATE OFFICE
 2008 AUG 14 P 4: 00
 PHOENIX, ARIZONA
 BLM
 Date
 Stamp

LINE NO.	AMOUNT NUMBER	CLAIM/SITE NAME	COUNTY RECORDER DATE (if available)	TWP	RNG	SEC
1	68553	Golden Rod "A"	181-100	9N	5W	1
2	68555	BLACK HAWK	196-561	9N	5W	1
3	68585	CHARLENE	155-316	9N	4W	6
4	68571	Dowdy	181-99	9N	4W	6
5	68572	Dowdy EXT	203-104	9N	4W	6
6	68530	Four Hundred	150-182	9N	4W	6
7	68576	Four Hundred *2	150-243	9N	4W	6
8	68526	Rock House Ext	150-242	9N	4W	6
9	68527	Wild Horse Ext	150-241	9N	4W	6
10	68529	Old Wild Horse	145-224	9N	4W	6
11	331146	Lucky Roxie	134-455	9N	4W	6

List additional claims on Form MCF114.

Bureau of Land Management
 Arizona State Office
www.az.blm.gov

No. of Claims: 11 x \$125 = 1375.00
 Check No: CC Init. SRG
 Receipt No.: 1761771
 For BLM Use Only

Form: MCF112
 Revised July 2005

Page 4

MAINTENANCE FEE PAYMENT

Claimant Name: Les Bender
 Address: Box 608
 City: Congress State: AZ Zip: 85332
 Telephone: 928-427-6336
 E-mail address: N/A
 Signature: [Signature]

RECEIVED
 BLM, AZ STATE OFFICE
 PHOENIX, ARIZONA
 2008 AUG 14 P 4: 00
 BLM
 Date
 Stamp

Check here if this is a change of address.

LINE NO.	AMC NUMBER	CLAIM/SITE NAME	COUNTY RECORDER DATA (if available)	TWP	RNG	SEC
1	335055	ALTO				
2	335056	ALTO #1				
3	58363	Botte Silver				
4	335413	Au Vu				
5	386692	Bumble Bee # 1		10N	6W	23
6	386693	Bumble Bee # 2		10N	6W	23
7						
8						
9						
10						

List additional claims on Form MCF114.

No. of Claims: 6 x \$125 = 750.00
 Check No: CC Init. EBG
 Receipt No.: 1761771
 For BLM Use Only

Bureau of Land Management
 Arizona State Office
www.az.blm.gov

Form: MCF112
 Revised July 2005

This form is available from the Arizona Department of Mines and Mineral Resources and may be reproduced.

ARIZONA ASSOCIATION OF MINING DISTRICTS
FAX TRANSMISSION SHEET

Sent to: BLM - 4 Pages Plus Cover Sheet

ATTENTION: ERIC

At Fax Number: 602-417-9314

Telephone Number: _____

Sent By: Les Bender

ARIZONA ASSOCIATION of MINING DISTRICTS:
WEAVER MINING DISTRICT, Est. 1863

From Fax Number: (928) - 427-3820

Telephone Number: (928) - 427-6344

Address: 2200 N. Highway 89, P.O.Box 955, Congress, Arizona 85332

PHOENIX, ARIZONA

2008 AUG 14 P 4:00

RECEIVED
BLM, AZ STATE OFFICE

Message: ERIC - I AM SENDING 4 PAGES
OF CLAIMS (TOTAL 37 CLAIMS) TO
PAY THE MAINTENANCE FEE - CALL ME
TO GET CREDIT CARD # @ 928-427-6336

Time Sent 9:30 AM.

Date Sent AUG 13 2008

WEAVER MINING DISTRICT
Established 1863
2200 Hwy 89, P.O.Box 955
Congress, Az., 85332

ARIZONA ASSOCIATION
of
MINING DISTRICTS

Telephone (928) 427-6344
Fax: (928) 427-3820

10 TAK (37) SEC
\$4625.00

United States Department of the Interior
Bureau of Land Management
 BUSINESS & SUPPORT SVCS DIV
 ONE N CENTRAL AVE SUITE 800
 PHOENIX, AZ 85004 -4427
 Phone: (602) 417-9200

Receipt

No: 1761771

Transaction #: 1819305	
Date of Transaction: 08/14/2008	
CUSTOMER:	BENDER LES WEAVER MINING DI BOX 955 CONGRESS, AZ 85332

251

LINE #	QTY	DESCRIPTION	REMARKS	UNIT PRICE	TOTAL
1	1.00	LOCATABLE MINERALS / MINING CLAIMS-NOT NEW-UNADJUD, ONE AUTH NO. ONLY / MINING CLAIM MONEY RECEIVED (455) CASES: AMC68546/\$4625.00	2009 MAINT (37)	- n/a -	4625.00
TOTAL:					\$4,625.00

PAYMENT INFORMATION			
NOTE: Items will appear on credit card statement as "Bureau of Land Mgmt CO".			
1	AMOUNT:	\$4,625.00	POSTMARKED: N/A
	TYPE:	CREDIT CARD	RECEIVED: 08/14/2008
	NAME:	WEAVER MINING DI LES, BENDER BOX 955 CONGRESS AZ 85332	
	CARD NO:	XXXXXXXXXXXX7330	AUTH CODE: 07664A
	NAME ON CARD:	LES O BENDER JR	
	EXPIRES:	10/31/2010	
	SIGNATURE:		

VKO Realty
Box 608
Congress AZ 85332

AMC 331146 PAGE 1

THIS IS A CONFORMED COPY OF INSTRUMENT
RECORDED ON DATE 8/6/07 TIME 1:49
IN BOOK 4529 PAGE 333
ANA WAYMAN-TRUJILLO, RECORDER

AMC 368659
AMC 358468
AMC 68526

AMC 371707 AMC 350993

FEE
\$6
\$5
\$2
\$4
\$6

MAINTENANCE FEE PAYMENT

Claimant Name: LION CANYON LLC
Address: 4510 W. ACOMA
City: Glendale State: AZ Zip: 85306
Telephone: 928-427-6336
E-mail address: _____

Signature: [Signature] (Agent)

Check here if this is a change of address.

BLM
Date Stamp
2007 AUG - 8 A 9:00
PHOENIX, ARIZONA
RECEIVED
BLM - STATE OFFICE

LINE NO.	AMC NUMBER	CLAIM/SITE NAME	COUNTY RECORDER DATA (if available)	TWP	RNG	SEC
1	68553	Golden Rod (A)	181-100	9N	5W	1
2	68555	BLACK HAWK	196-561	9N	5W	1
3	68585	CHARLENE	155-316	9N	4W	6
4	68571	Dowdy	181-99	9N	4W	6
5	68572	Dowdy EXT	203-104	9N	4W	6
6	68530	Four Hundred	150-182	9N	4W	6
7	68576	Four Hundred #2	150-243	9N	4W	6
8	68526	Rock House EXT	150-242	9N	4W	6
9	68527	Wild Horse EXT	150-241	9N	4W	6
10	68529	Old Wild Horse	145-224	9N	4W	6

List additional claims on Form MCF114.

No. of Claims: 10 x \$125 = 1,250
Check No: CC Init. YMC
Receipt No.: 1539202
For BLM Use Only

Bureau of Land Management
Arizona State Office
www.az.blm.gov

Form: MCF112
Revised July 2005

This form is available from the Arizona Department of Mines and Mineral Resources and may be reproduced.

RE 8/11/07

Az Asso. Mining
Box 955
Congress, AZ 85332

THIS IS A CONFORMED COPY OF INSTRUMENT
RECORDED ON DATE 8/6/07 TIME 1:49
IN BOOK 4529 PAGE 334
ANA WAYMAN-TRUJILLO, RECORDER

DEPUTY

11
08
03
09
04

MAINTENANCE FEE PAYMENT

Claimant Name: DAN Jacobs (AAMD)
Address: Box 955
City: Congress State: AZ Zip: 85332
Telephone: 928-427-6344
E-mail address:
Signature: [Signature] (Agent)

Check here if this is a change of address.

BLM Date Stamp
2007 AUG - 8 A 9:00
PHOENIX, ARIZONA
RECEIVED
BLM, AZ STATE OFFICE

LINE NO.	AMC NUMBER	CLAIM/SITE NAME	COUNTY RECORDER DATA (If available)	TWP	RNG	SEC
1	68546	SPANISH Gold #5		8N	4W	7
2	68547	" " #6		"	"	"
3	68548	" " #7		"	"	"
4	68549	" " #8		"	"	"
5	350993	Rec #2		9N	4W	8
6	350994	" #3		10N	5W	35
7	350995	" #4		10N	5W	35
8	368659	Dry Creek	B 4326-P-754	9N	4W	6
9	368660	Forget Me Not	" P 753	9N	4W	6
10	68550	Blue Bell		9N	5W	1

List additional claims on Form MCF114.

Bureau of Land Management
Arizona State Office
www.az.blm.gov

No. of Claims: 10 x \$125 = 1,250
Check No: CC Init. AMC
Receipt No.: 1539202
For BLM Use Only

Form: MCF112
Revised July 2005

This form is available from the Arizona Department of Mines and Mineral Resources and may be reproduced.

AA.M.D.
Box 955
Congress, AZ 85332

THIS IS A CONFORMED COPY OF INSTRUMENT
RECORDED ON DATE 8/6/07 TIME 1:49
IN BOOK 529 PAGE 235
ANA WAYMAN-TRUJILLO, RECORDER
DEPUTY

\$0
\$5
\$10
\$15
\$20
\$25
\$30
\$35
\$40
\$45
\$50

MAINTENANCE FEE PAYMENT

Claimant Name: Az Asso. Mining
Address: Box 955
City: Congress State: AZ Zip: 85332
Telephone: 928-427-6349
E-mail address:
Signature: [Signature] (Agent)

Check here if this is a change of address.

RECEIVED
BLM, AZ STATE OFFICE
2007 AUG - 8 A 9:00
PHOENIX, ARIZONA
BLM
Date
Stamp

LINE NO.	AMC NUMBER	CLAIM/SITE NAME	COUNTY RECORDER DATA (If available)	TWP	RNG	SEC
1	68583	Gold Gutch		9N	5W	12
2	68584	Gold Red EXT		9N	4W	7
3	68554	Golden Rod		9N	4W	7
4	68556	Blue Bucket		9N	4W	7
5	68577	Gold Strike		9N	4W	7
6	68578	Mountain Top		9N	4W	8
7	68579	Golden Glow		9N	4W	8
8	358468	DIAGONAL Lode		9N	4W	6
9	68552	APEX		9N	5W	1
10	371707	Big Bend		9N	4W	34-38

Multiple Payments

List additional claims on Form MCF114.

Bureau of Land Management
Arizona State Office
www.az.blm.gov

No. of Claims: 10 x \$125 = 1,250
Check No: CC Init. [Signature]
Receipt No.: 1539302
For BLM Use Only

Form: MCF112
Revised July 2005

This form is available from the Arizona Department of Mines and Mineral Resources and may be reproduced.

* already paid by owners
of record w/ receipt #1341630
used that extra payment to meet
required maintenance fee payment
for 331116

Page 1
ANNUAL WORK

When Recorded Return Document to:

Ben Bender
Box 608
Congress, AZ 85332

THIS IS A CONFORMED COPY OF INSTRUMENT
RECORDED ON DATE 8/6/07 TIME 1:49
IN BOOK 4529 PAGE 334
ANA WAYMAN-TRUJILLO, RECORDER
[Signature] DEPUTY

Check here is this is a change of address.

Telephone: 928-427-6336

E-mail address: _____

AMC 335055
AMC 335413
AMC 58363

5
19

AFFIDAVIT OF PERFORMANCE OF ANNUAL WORK

- 1. State of Arizona, County of YAVAPAI ss:
- 2. I (Name) Ben Bender
- 3. Reside at (Address) Sunset St.
P.O. Box 608
- City Congress County YAVAPAI

RECEIVED
M. AZ STATE OFFICE
2007 AUG - 8 A 9:00
PHOENIX, ARIZONA
BLM
Date
Stamp

State AZ Zip 85332 being duly sworn, depose and say that I am a citizen of the United States, more than eighteen years of age, and that all of the facts set forth in this affidavit, subject to the provisions and penalties of 18 U.S.C. 1001 pertaining to the filing of false, fictitious, or fraudulent statements with the United States, are true and correct according to the best of my knowledge, information and belief.

4. Owner's name and address (If not shown in Items 1-3 above), _____

5. That I am personally acquainted with the mining claim(s). The work and improvements were made by and at the expense of the owner(s) of said claim(s). Said contiguous group of claims, listed on this document, are situated in the

Wenover (optional) Mining District; YAVAPAI County, Arizona.

Line No.	AMC NUMBER	CLAIM/SITE NAME	COUNTY RECORDER DATA (If available)	TWP	RNG	SEC
1	335055	ALTO		11N	5W	21
2	335056	ALTO #1		11N	5W	21
3	58363	Butte Silvan		12N	1W	16
4	335413	Au. Vu		10N	5W	25
5						
6						

Form: MCF108
Revised Jan. 2006
Page 1 of 2

BACK PAGE 1

AMC NUMBER	CLAIM/SITE NAME	COUNTY RECORDER DATA	SEC	TWP	RNG
331146	Lucky Roxie	134-455	6	9N	4W

43 CFR 3833.0-5(e) (August 30, 1994) requires that the names and current addresses of all owners shall be identified on all instruments to be recorded or filed.

Name: LION CANYON LLC Address: 4510 W. ACOMA
 City: Glendale State: AZ Zip: 85306 Change of address

Name: _____ Address: _____
 City: _____ State: _____ Zip: _____ Change of address

Name: _____ Address: _____
 City: _____ State: _____ Zip: _____ Change of address

Name: _____ Address: _____
 City: _____ State: _____ Zip: _____ Change of address

Name: _____ Address: _____
 City: _____ State: _____ Zip: _____ Change of address

RECEIVED
 B.L.M. AZ STATE OFFICE
 32001 AUG - 9
 A
 PHOENIX ARIZONA

PRIVACY ACT STATEMENT - This information is being collected pursuant to 30 U.S.C. 28, 43 CFR 3833.2, and ARS 27-208 in compliance with the laws of the USDI, Bureau of Land Management, and the State of Arizona. The purpose of this collection is to facilitate processing of claims applications. This form is covered by Privacy Act Notice #INTERIOR/LLM -32 and is subject to the routine uses stated in that notice. Privacy Act Notice #INTERIOR/LLM-32 is available at the BLM Arizona State Office. This form may be locally reproduced.

BACK of Page 1
ANNUAL WORK

AFFIDAVIT OF PERFORMANCE OF ANNUAL WORK - page 2

BLM
Date
Stamp

2007 AUG - 8 A 9:01
PHOENIX, ARIZONA

RECEIVED
BLM, AZ STATE OFFICE

7							
8							
9							
10							

6. That between the dates starting at 12 o'clock noon on September 1, 20 ____ and ending at 12 o'clock noon on September 1, 20 ____ at least \$ _____ dollars worth of work and improvements were done and performed upon said claim(s) or upon one or more of a contiguous group of claims for the benefit of all, wholly or partly outside of a contiguous group of claims for the benefit of all, not including the location work.

7. That the following persons were employed to perform the work and improvements described herein: _____

8. That the work and improvements performed were: DIGGING ON VEIN - + ROAD WORK.


9. Dated: 8-5-07 Signature: [Signature]

SUBSCRIBED AND SWORN TO before me, a Notary Public, this 8-5-07 day of Aug 20 07

By: BEN BENDER

Notary Public [Signature]

My Commission Expires 10-21-09



Bureau of Land Management
Arizona State Office
www.az.blm.gov

No. of Claims: 5 x \$10 = 50-
Check No.: CC Init. TMC
Receipt No.: 1539202
For BLM Use Only

Form: MCF108
Revised Jan. 2006
Page 2 of 2

This form is available from the Arizona Department of Mines & Mineral Resources and may be reproduced.

United States Department of the Interior
Bureau of Land Management
 BUSINESS & SUPPORT SVCS DIV
 ONE N CENTRAL AVE SUITE 800
 PHOENIX, AZ 85004 -4427
 Phone: (602) 417-9200

Receipt

No: 1539202

Transaction #: 1590491	
Date of Transaction: 08/08/2007	
CUSTOMER:	WEAVER MINING DISTRICT 2200 HWY 89 BOX 955 CONGRESS, AZ 85332

LINE #	QTY	DESCRIPTION	REMARKS	UNIT PRICE	TOTAL
1	1.00	LOCATABLE MINERALS / MINING CLAIMS-NOT NEW-UNADJUD, ONE AUTH NO. ONLY / MINING CLAIM MONEY RECEIVED (455) CASES: AMC68553/\$3800.00	MAINT 2008/30 POL 2007/5 WAV	- n/a -	3800.00
TOTAL:					\$3,800.00

PAYMENT INFORMATION			
NOTE: Items will appear on credit card statement as "Bureau of Land Management".			
1	AMOUNT:	\$3,800.00	POSTMARKED: N/A
	TYPE:	CREDIT CARD	RECEIVED: 08/08/2007
	NAME:	WEAVER MINING DISTRICT 2200 HWY 89 BOX 955 CONGRESS AZ 85332	
	CARD NO:	XXXXXXXXXXXX3005	AUTH CODE: 166592
	NAME ON CARD:	LES BENDER	
	EXPIRES:	06/30/2010	
	SIGNATURE:		

REMARKS
CONTACTED CLAIMANT TO SEND ORIGINAL WAIVER, COPY ONLY WAS PROVIDED

This receipt was generated by the automated BLM Collections and Billing System and is a paper representation of a portion of the official electronic record contained therein.

ARIZONA ASSOCIATION OF MINING DISTRICTS
FAX TRANSMISSION SHEET

Sent to: BLM

ATTENTION: TINA

At Fax Number: 602-417-9556

Telephone Number: _____

Sent By: Les Bender

ARIZONA ASSOCIATION of MINING DISTRICTS:
WEAVER MINING DISTRICT, Est. 1863

From Fax Number: (928)-427-3820

Telephone Number: ~~(928)-427-6344~~ 928-427-6336

Address: 2200 N. Highway 89, P.O.Box 955, Congress, Arizona 85332

Message: TINA - I AM SENDING 5 PAGES
WITH 2 BACK SIDE (TOTAL 7 PAGES)

Time Sent _____ Date Sent _____

WEAVER MINING DISTRICT
Established 1863
2200 Hwy 89, P.O.Box 955
Congress, Az., 85332

Telephone (928) 427-6344
Fax: (928) 427-3820

ARIZONA ASSOCIATION
of
MINING DISTRICTS

RECEIVED
BLM, AZ STATE OFFICE
2007 AUG - 8 A 9:00
PHOENIX, ARIZONA

United States Department of the Interior
Bureau of Land Management
 BUSINESS & SUPPORT SVCS DIV
 ONE N CENTRAL AVE
 PHOENIX, AZ 85004 -2203
 Phone: (602) 417-9200

Receipt

No: 1332248

Transaction #: 1377296	AMC 358468
Date of Transaction: 08/11/2006	AMC 335413
	AMC 68526
CUSTOMER: VKO REALTY	AMC 350993
BOX 608	AMC 331146
CONGRESS, AZ 85332	AMC 368659
	AMC 58363
	AMC 335055

LINE #	QTY	DESCRIPTION	REMARKS	UNIT PRICE	TOTAL
1	1.00	LOCATABLE MINERALS / MINING CLAIMS-NOT NEW-UNADJUD, ONE AUTH NO. ONLY / MINING CLAIM MONEY RECEIVED (455) CASES: AMC68553/\$4250.00	MAINT 2007/34	- n/a -	4250.00
TOTAL:					\$4,250.00

PAYMENT INFORMATION			
1	AMOUNT:	\$4,250.00	POSTMARKED: N/A
	TYPE:	CHECK	RECEIVED: 08/11/2006
	CHECK NO:	2414	
	NAME:	VKO REALTY BOX 608 CONGRESS AZ 85332	

REMARKS

This receipt was generated by the automated BLM Collections and Billing System and is a paper representation of a portion of the official electronic record contained therein.

RE 8/16/06

VKD Realty
 Box 608
 Congress, Az
 85332

MAINTENANCE FEE PAYMENT

BUREAU OF LAND MANAGEMENT
 222 N CENTRAL AVENUE
 PHOENIX, AZ 85004
 602-417-9200
 www.az.blm.gov

Mining Claim Maintenance Fee Payment of \$125 per claim/site is due on or before September 1, 2006, in lieu of assessment work for the upcoming assessment year beginning September 1 of the year noted above.

RECEIVED
 B.L.M. AZ STATE OFFICE
 2006 AUG 11 A 9:04
 PHOENIX, ARIZONA
 BLM Date Stamp

AMC NUMBER	CLAIM/SITE NAME	COUNTY RECORDER DATA	SEC	TWP	RNG
68553	Golden Rod (A)	181-100	6	9N	4W
68555	BLACK HAWK	196-561	6	9N	4W
68585	CHARLENE	155-316	6	9N	4W
68571	Dowdy	181-99	6	9N	4W
68572	Dowdy Ext.	203-104	6	9N	4W
68530	four Hundred	150-182	6	9N	4W
68576	four Hundred #2	150-243	6	9N	4W
68526	Rock House Ext.	150-242	6	9N	4W
68527	Wild Horse Ext	150-241	6	9N	4W
68529	Old Wild Horse	145-224	6	9N	4W

List additional claims on the reverse side of this form.

Check here if this is a change of address.

CLAIMANT NAME: LION CANYON LLC
 ADDRESS: 4570 W. ACOMA
 CITY: Glendale STATE: AZ ZIP: 85306
 PHONE: 928-427-6336
 SIGNATURE: [Signature]

Claimant or agent must sign to record with the County.

No of Claims: 11 x \$125 = 1,375
 Check No: 2414 Init: TMC
 Receipt No: 1332248
 FOR BLM USE ONLY
RE 8116106

AMC NUMBER	CLAIM/SITE NAME	COUNTY RECORD DATA	SEC	TWP	RNG
331146	Lucky Roxie	134-455	6	9N	4W

43 CFR 3833.0-5(e) (August 30, 1994) requires that the names and current addresses of all owners shall be identified on all instruments to be recorded or filed.

Name: _____ Address: _____

City: _____ State: _____ Zip: _____ Change of address

Name: _____ Address: _____

City: _____ State: _____ Zip: _____ Change of address

Name: _____ Address: _____

City: _____ State: _____ Zip: _____ Change of address

Name: _____ Address: _____

City: _____ State: _____ Zip: _____ Change of address

Name: _____ Address: _____

City: _____ State: _____ Zip: _____ Change of address

PRIVACY ACT STATEMENT - This information is being collected pursuant to 30 U.S.C. 28, 43 CFR 3833.2, and ARS 27-208 in compliance with the laws of the USDI, Bureau of Land Management, and the State of Arizona. The purpose of this collection is to facilitate processing of claims or applications. This form is covered by Privacy Act Notice #INTERIOR/LLM -32 and is subject to the routine uses stated in that notice. Privacy Act Notice #INTERIOR/LLM-32 is available at the BLM Arizona State Office. This form may be locally reproduced.

FORM APPROVED OMB NO. 1004-0114
Expires: December 31, 2006

AZ-3850-2
(July 2004)

MAINTENANCE FEE PAYMENT

Claimant Name: DAN JACOBS (A.A.M.D.)

Address: Box 955

City: Congress State: AZ Zip: 85332

Telephone: 928-427-6344

E-mail address: _____

Signature: [Signature]

Check here if this is a change of address.

RECEIVED
BLM, AZ STATE OFFICE
2006 AUG 11 A 9:04
PHOENIX, ARIZONA

BLM
Date
Stamp

LINE NO.	AMC NUMBER	CLAIM/SITE NAME	COUNTY RECORDER DATA (If available)	TWP	RNG	SEC
1	68546	Spanish Gold #5		8N	4W	7
2	68547	" " #6		"	"	"
3	68548	" " #7		"	"	"
4	68549	" " #8		"	"	"
5	350993	Rec #2		9N	4W	8
6	350994	Rec #3		10N	5W	35
7	35995	Rec #4		10N	5W	35
8	368659	DRY Creek	B4326 P 754	9N	4W	6
9	368660	Forget Me Not	B4326 P 753	9N	4W	6
10	68550	Blue Bell		9N	5W	1

List additional claims on Form MCF114.

Bureau of Land Management
Arizona State Office
www.az.blm.gov

No. of Claims: 11 x \$125 = 1375
 Check No: 2414 Init. YMC
 Receipt No.: 1332248
 For BLM Use Only

This form is available from the Arizona Department of Mines and Mineral Resources and may be reproduced.

Form: MCF112
Revised July 2005

RE 8/16/06

AMC NUMBER	CLAIM/SITE NAME	COUNTY RECORD DATA	SEG TWP	TWP RNG	RNG SEC
68552	APEX		T9N	SW	1
APEX					

43 CFR 3833.0-5(e) (August 30, 1994) requires that the names and current addresses of all owners shall be identified on all instruments to be recorded or filed.

Name: _____ Address: _____

City: _____ State: _____ Zip: _____ Change of address

Name: _____ Address: _____

City: _____ State: _____ Zip: _____ Change of address

Name: _____ Address: _____

City: _____ State: _____ Zip: _____ Change of address

Name: _____ Address: _____

City: _____ State: _____ Zip: _____ Change of address

Name: _____ Address: _____

City: _____ State: _____ Zip: _____ Change of address

PRIVACY ACT STATEMENT - This information is being collected pursuant to 30 U.S.C. 28, 43 CFR 3833.2, and ARS 27-208 in compliance with the laws of the USDI, Bureau of Land Management, and the State of Arizona. The purpose of this collection is to facilitate processing of claims or applications. This form is covered by Privacy Act Notice #INTERIOR/LLM-32 and is subject to the routine uses stated in that notice. Privacy Act Notice #INTERIOR/LLM-32 is available at the BLM Arizona State Office. This form may be locally reproduced.

MAINTENANCE FEE PAYMENT

Claimant Name: Ar. Asso. Mining
 Address: Box 955
 City: Congress State: Ar Zip: 85332
 Telephone: 928 427 6344
 E-mail address: _____
 Signature: [Signature]
 Check here if this is a change of address.

RECEIVED
 B.L.M. AZ STATE OFFICE
 2006 AUG 11 A 9:04
 PHOENIX, ARIZONA
 BLM
 Date
 Stamp

LINE NO.	AMC NUMBER	CLAIM/SITE NAME	COUNTY RECORDER DATA (If available)	TWP	RNG	SEC
1	68583	Gold Gulch		9N	5W	12
2	68584	Gold Rod Ext.		9N	4W	7
3	68554	Golden Rod		9N	4W	7
4	68556	Blue Bucket		9N	4W	7
5	68577	Gold Strike		9N	4W	7
6	68578	Mountain Top		9N	4W	8
7	68579	Golden Glow		9N	4W	8
8	358468	Diagonal Lode		9N	4W	6
9	335055	ALFO		11N	5W	21
10	335056	ALFO #1		11N	5W	21

List additional claims on Form MCF114.

No. of Claims: 8 x \$125 = 1,000
 Check No: 2414 Init. YMC
 Receipt No.: 1332248
 For BLM Use Only

Bureau of Land Management
 Arizona State Office
www.az.blm.gov

Form: MCF112
 Revised July 2005

This form is available from the Arizona Department of Mines and Mineral Resources and may be reproduced.

RE 8/16/06

AMC NUMBER	CLAIM/SITE NAME	COUNTY RECORD DATA	SEC TWP	TWP RNG	RNG SEC
58363	Butte Silver		12N	10W	16
335413	Au Vu		10N	5W	25

43 CFR 3833.0-5(e) (August 30, 1994) requires that the names and current addresses of all owners shall be identified on all instruments to be recorded or filed.

Name: _____ Address: _____

City: _____ State: _____ Zip: _____ Change of address

Name: _____ Address: _____

City: _____ State: _____ Zip: _____ Change of address

Name: _____ Address: _____

City: _____ State: _____ Zip: _____ Change of address

Name: _____ Address: _____

City: _____ State: _____ Zip: _____ Change of address

Name: _____ Address: _____

City: _____ State: _____ Zip: _____ Change of address

PRIVACY ACT STATEMENT - This information is being collected pursuant to 30 U.S.C. 28, 43 CFR 3833.2, and ARS 27-208 in compliance with the laws of the USDI, Bureau of Land Management, and the State of Arizona. The purpose of this collection is to facilitate processing of claims or applications. This form is covered by Privacy Act Notice #INTERIOR/LLM-32 and is subject to the routine uses stated in that notice. Privacy Act Notice #INTERIOR/LLM-32 is available at the BLM Arizona State Office. This form may be locally reproduced.

FORM APPROVED OMB NO. 1004-0114
Expires: December 31, 2006

AZ-3850-1
(July 2004)

MAINTENANCE FEE PAYMENT

Claimant Name: Ben Bender
 Address: Box 608
 City: Congress State: AZ Zip: 85332
 Telephone: _____
 E-mail address: _____
 Signature: [Signature]
 Check here if this is a change of address.

RECEIVED
 BLM, AZ STATE OFFICE
 2006 AUG 11 A 9:05
 PHOENIX, ARIZONA

BLM
 Date
 Stamp

LINE NO.	AMC NUMBER	CLAIM/SITE NAME	COUNTY RECORDER DATA (If available)	TWP	RNG	SEC
1	335055	ALTO				
2	335056	ALTO #1		11N	5W	21
3	58363	Butte Silver		11N	5W	21
4	335413	Au. Vu		12N	1W	16
5				10N	5W	25
6						
7						
8						
9						
10						

List additional claims on Form MCF114.

Bureau of Land Management
 Arizona State Office
www.az.blm.gov

No. of Claims: 4 x \$125 = 500
 Check No: 2414 Init. YMC
 Receipt No.: 1332248
 For BLM Use Only

This form is available from the Arizona Department of Mines and Mineral Resources and may be reproduced.

Form: MCF112
 Revised July 2005

RE 8/16/06

AMC NUMBER	CLAIM/SITE NAME	COUNTY RECORD DATA	SEC	TWP	RNG

43 CFR 3833.0-5(e) (August 30, 1994) requires that the names and current addresses of all owners shall be identified on all instruments to be recorded or filed.

Name: _____ Address: _____
City: _____ State: _____ Zip: _____ Change of address

Name: _____ Address: _____
City: _____ State: _____ Zip: _____ Change of address

Name: _____ Address: _____
City: _____ State: _____ Zip: _____ Change of address

Name: _____ Address: _____
City: _____ State: _____ Zip: _____ Change of address

Name: _____ Address: _____
City: _____ State: _____ Zip: _____ Change of address

PRIVACY ACT STATEMENT - This information is being collected pursuant to 30 U.S.C. 28, 43 CFR 3833.2, and ARS 27-208 in compliance with the laws of the USDI, Bureau of Land Management, and the State of Arizona. The purpose of this collection is to facilitate processing of claims or applications. This form is covered by Privacy Act Notice #INTERIOR/LLM-32 and is subject to the routine uses stated in that notice. Privacy Act Notice #INTERIOR/LLM-32 is available at the BLM Arizona State Office. This form may be locally reproduced.

FORM APPROVED OMB NO. 1004-0114
Expires: December 31, 2006

AZ-3850-2
(July 2004)

NOTICE!!

These documents have been scanned!

Do not place un-scanned documents beneath this notice!

Do not remove this notice from this file!

GPO Jacket No. 560-102
Print Order 61540
Rise Business Services, LLC
Job=AZ15 6/3/2019



Box Number= AZ15110



Claim Begin-End: AMC368659-AMC368660

5 Miscellaneous



AZ15110-12

AMC367879-AMC368659

**NO
DOCUMENTS
FOUND**

NO DOCUMENTS FOUND
NO DOCUMENTS FOUND

NOTICE!!

These documents have been scanned!

Do not place un-scanned documents beneath this notice!

Do not remove this notice from this file!

GPO Jacket No. 560-102
Print Order 61540
Rise Business Services, LLC
Job=AZ15 6/3/2019



Box Number= AZ15110



Claim Begin-End: AMC368659-AMC368660

6 Location Notices-Amendments and Supporting Documents



AZ15110-12

AMC367879-AMC368659

MINING CLAIM STATUS REPORT

STATUS:

MTP CHECKED BY JMC

GEO CHECKED BY JMC

PRE-ADJ BY JMC

FINAL ADJ BY TR

LEAD SERIAL NO. AMC 368659 THROUGH AMC 368660

# <u>2</u> LODE	LOCATION FEE @ \$30 =	\$ <u>60</u>
# _____ PLACER	PROCESSING FEE @ \$15 =	\$ <u>30</u>
# _____ ASSOCIATION PL	MAINTENANCE FEE @ \$125 =	\$ <u>250</u>
# _____ MILL SITE	OVERAGE	\$ _____
# _____ TUNNEL SITE	SHORTAGE	\$ _____
	OTHER FEES	\$ _____
	TOTAL	\$ <u>340 00</u> ok

OVER-THE-COUNTER MAIL

TIMELY FILED: YES NO

LEGAL DESCRIPTION: T 9N R 4W SEC 6

T _____ R _____ SEC _____

T _____ R _____ SEC _____

T _____ R _____ SEC _____

JURISDICTION: BLM FOREST SERVICE

WILDERNESS AREA: NO YES

SPLIT ESTATE: SX PX SRHA OTHER N/A

PROPER NOTICE FILED IF LOCATED ON SRHA LANDS: YES NO N/A

RECONVEYED MINERALS ON BLM LANDS REQUIRE OPENING ORDERS FROM 1944 TO 1993. OPEN TO ENTRY ON: _____ N/A

SUBJECT TO PL 359: YES NO

STATUS: VOID PARTIALLY VOID PRIVATE MINERALS

WITHDRAWN LANDS OTHER

CLAIMANT ACKNOWLEDGES THAT PORTIONS OF THE FOLLOWING CLAIM(S)/SITE(S): _____ MAY BE VOID OR VOIDABLE. Signature of Claimant: _____

COMMENTS: Dry Creek claim a portion of it runs over pat. # ~~950238~~ claimant is aware. 950238

4 V. 14
Location
notice
have a
date
problem

FINAL Adj TR 5-25-06

When recorded, mail to:
 5 Name: AA M. D
 8/ Address: Box 955
Congress, Az
 5 City/State/Zip Code: 85332

THIS IS A CONFORMED COPY OF INSTRUMENT,
 RECORDED ON DATE 10/25/05 TIME 8:58
 IN BOOK 4326 PAGE 754
 ANA WAYMAN-TRUJILLO RECORDER
m. Blahl DEPUTY

Space above this line for Recorder's use

NOTICE OF MINING CLAIM

RECEIVED
 B.L.M. AZ STATE OFFICE
 2005 DEC 13 A 9:52
 PHOENIX, ARIZONA

1. TYPE OF NOTICE: Location Amendment Relocation
2. TYPE OF CLAIM: Placer Lode Millsite Tunnelsite
3. The name and address of the Locator is
 Name: AZ ASSO. MINING DISTRICTS
 Address: Box 955
 City/State/Zip Code: Congress, Az 85332
4. The name of the claim is DRY CREEK
5. The date of the location is Sept 14, 2005
6. The claim is 1320 feet long and 660 feet wide. The distance from the location monument to each end of the claim is 1320 feet in a Southerly direction and 660 feet in a Westerly direction.
7. The general course of the claim is from the North to the South
8. The location of the claim is in Section 6, Township 4 West 9 N, Range 4W G+SR Base and Meridian, Weaver Mining District, YAVAPAI County, State of ARIZONA
9. If amending or relocating, the previous claim name was SAME recorded in Docket(Book) 3370 page(s) 493, WEAVER Mining District, YAVAPAI County, State of AZ
10. The location of the claim with reference to a natural object or permanent monument is West side of claim is adjacent to the West Line of Sec. 6.

Dated: Sept 14, 2005

Leo Anderson, agent
 Signature
AA.M.D.
 Address
Congress, Az
 City/State/Zip

AMC 368659

MAP OF MINING CLAIM LOCATION

1. The name of the claim is Dey Creek;
2. The NE corner of the claim is 1320 feet in a North direction to a survey monument or permanent natural object described as The EAST 1/4 Cor. of Sec 6;
3. The type of location monument is 4x4.
The type of corner end monuments are 4x4;
4. The bearing and distance between the corners of the claim are beginning at the NW corner of the claim, 660 feet in a EAST direction to the NE corner, then 1320 feet in a South direction to the SE corner, then 660 feet in a West direction to the SW corner, then 1320 feet in a North direction to the point of beginning.

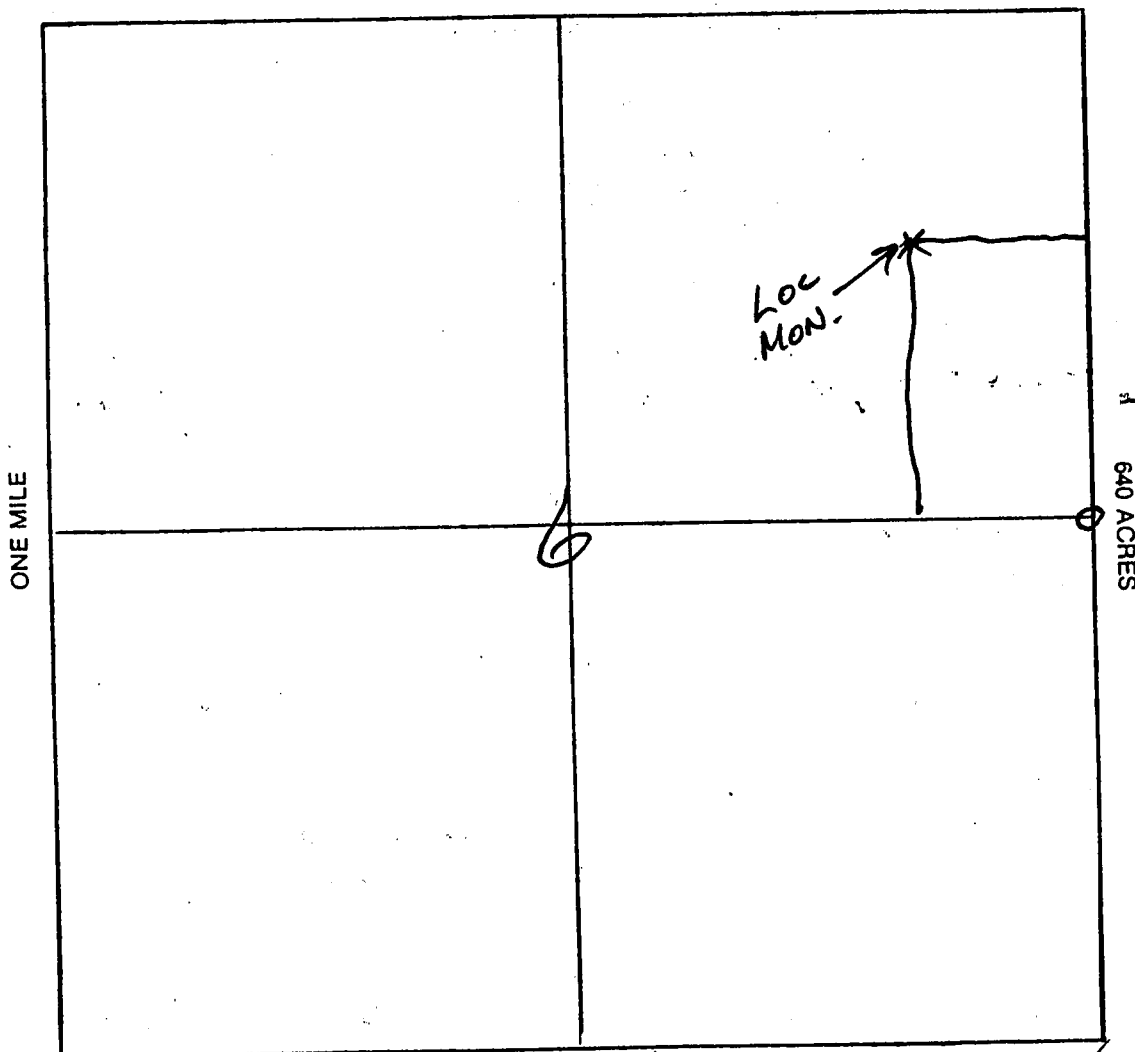
MAP

One inch = One thousand feet

North Arrow



ONE MILE



Section 6 Range 4 W Township 9 N
6 S R Base and Meridian.

Dated: Sept 4, 2005

[Signature]
Signature

When recorded, mail to:

Name: A.A.M.

Address: Box 955

Congress, Az 85332

City/State/Zip Code: _____

THIS IS A CONFORMED COPY OF INSTRUMENT.
RECORDED ON DATE 10/25/05 TIME 8:58
IN BOOK 4326 PAGE 753
ANA WAYMAN-TRUJILLO, RECORDER
M Blake DEPUTY

Space above this line for Recorder's use

NOTICE OF MINING CLAIM

RECEIVED
B.L.M. AZ STATE OFFICE
2005 DEC 13 A 9:52
PHOENIX, ARIZONA

- 1. TYPE OF NOTICE: Location Amendment Relocation
- 2. TYPE OF CLAIM: Placer Lode Millsite Tunnelsite

3. The name and address of the Locator is
 Name: A.A. Mining Dists.
 Address: Box 955
 City/State/Zip Code: Congress, Az 85332

4. The name of the claim is forget Me NOT

5. The date of the location is Sept 14, 2005

6. The claim is 1500 feet long and 330 feet wide. The distance from the location monument to each end of the claim is 750 feet in a EAST direction and 750 feet in a WEST direction.

7. The general course of the claim is from the EAST to the WEST

8. The location of the claim is in Section 6, Township 9N R. 4W, Range _____

6 + 5R Base and Meridian,
Weaver Mining District, Yavapai County,
State of Az

9. If amending or relocating, the previous claim name was SAME
 recorded in Docket(Book) 3370 page(s) 495
Weaver Mining District, Yavapai County,
 State of Az

10. The location of the claim with reference to a natural object or permanent monument is the SE CORNER ways 1320 feet North of the EAST 1/4 CORNER SEC 6. T9N R4W.

Dated: Sept 14

Joe Lander Agent
 Signature
A.A.M.D.
 Address
Congress, Az 85332
 City/State/Zip

ANC 368660

MAP OF MINING CLAIM LOCATION

1. The name of the claim is forget me Not ;
2. The SE corner of the claim is 1370 feet in a N. direction to a survey monument or permanent natural object described as E 1/4 CORNER Sec 6 ;
3. The type of location monument is 4x4 ;
The type of corner end monuments are 4x6 ;
4. The bearing and distance between the corners of the claim are beginning at the NW corner of the claim, 1500 feet in a EAST direction to the NE corner, then 330 feet in a South direction to the SE corner, then 1500 feet in a WEST direction to the SW corner, then 330 feet in a NORT direction to the point of beginning.

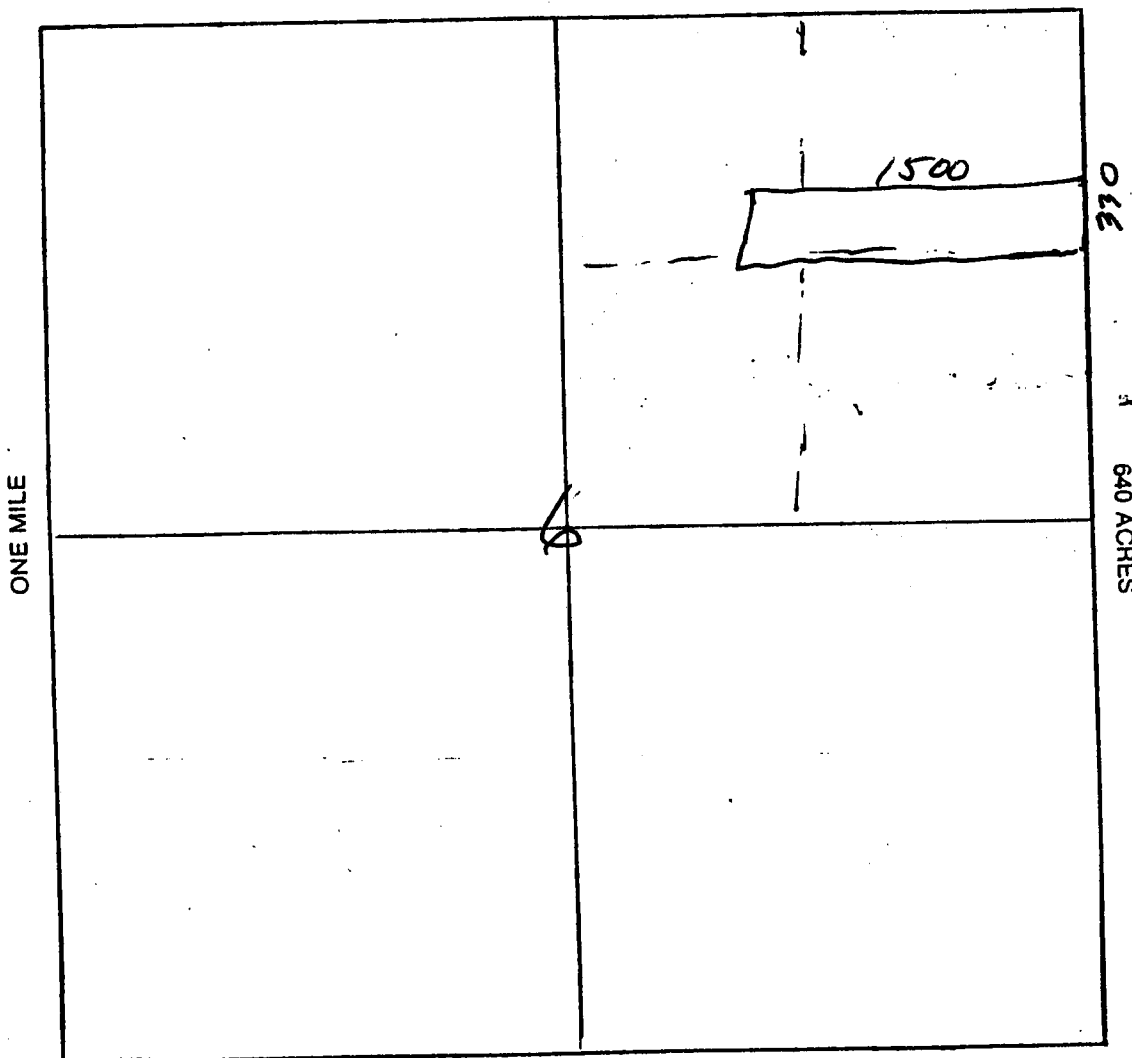
MAP

One inch = One thousand feet

North Arrow



ONE MILE

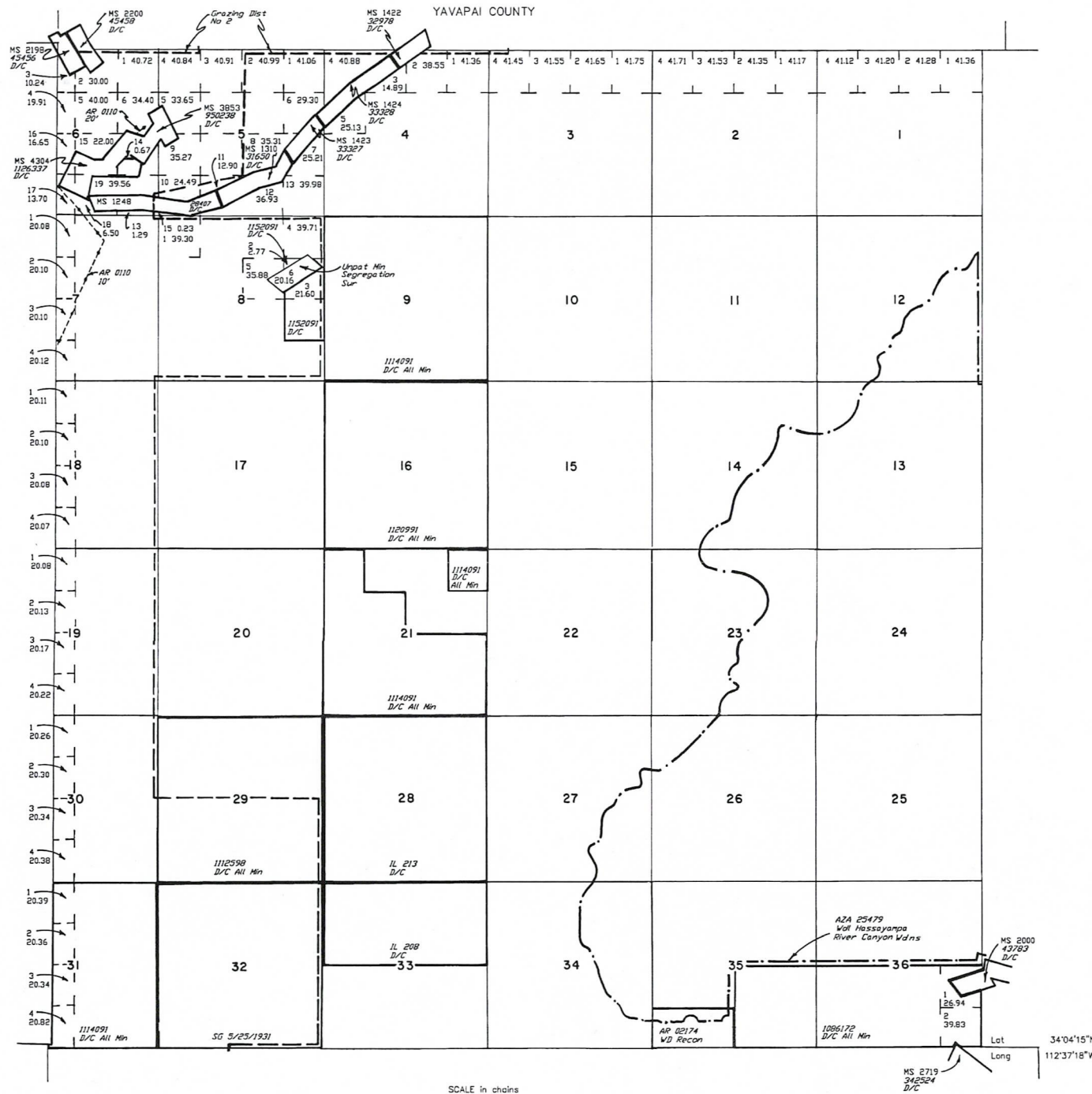


Section 6 Range 4W Township 9N
6 + S.R Base and Meridian.

Dated: Sept 4, 2005 Jim Lamb Agent
Signature

TOWNSHIP 9 NORTH RANGE 4 WEST OF THE GILA AND SALT RIVER MERIDIAN, ARIZONA

STATUS OF PUBLIC DOMAIN
LAND AND MINERAL TITLES



INDEX TO SEGREGATED TRACTS				
RESURVEY TRACT NO	ORIGINAL SURVEY			SUBDIVISION
	T	R	SEC	

FOR ORDERS AFFECTING DISPOSAL OR USE OF UNIDENTIFIED LANDS WITHDRAWN FOR CLASSIFICATION, MINERALS, WATER AND/OR OTHER PUBLIC PURPOSES, REFER TO INDEX OF MISCELLANEOUS DOCUMENTS.

DIST NO 2
MDS 286 NW
Pending Resurvey Secs 4, 5, 6, 7, 8, 21, 33, 35 & 36 under Group No 611 dated 1/3/1979
A 1282B Rest to ME Apln
Sec 25 : E1/2
Sec 33 : S1/2
Sec 34 : All
Sec 35 : N1/2, SW1/4
Sec 36 : N1/2

CURRENT TO	GS	T	R
6-30-2003	PV	9 N	4 W

WARNING STATEMENT
This plot is the Bureau's Record of Title, and should be used only as a graphic display of the township survey data. Records herein do not reflect title changes which may have been affected by lateral movements of rivers or other bodies of water. Refer to the cadastral surveys for official survey information.

RUN TIME: 09:39 AM

UNITED STATES DEPARTMENT OF INTERIOR
BUREAU OF LAND MANAGEMENT
GEOGRAPHIC REPORT WITH LAND
Sorted by Serial Number

RUN DATE: 12/13/2005
Page 1 of 2

Adm State: AZ

Serial Number: AZA 029027
Total Case Acres: 1.000

<u>Casetype</u>	<u>Case Disp</u>			<u>Sect</u>	<u>Sur Typ</u>	<u>Sur Num</u>	<u>Suff</u>	<u>Subdivision</u>	<u>Act Pend</u>
380913	EXPIRED	14	0090N	0040W	006	FF	1	ALL	

Serial Number: AZA 031568
Total Case Acres: 1.000

<u>Casetype</u>	<u>Case Disp</u>			<u>Sect</u>	<u>Sur Typ</u>	<u>Sur Num</u>	<u>Suff</u>	<u>Subdivision</u>	<u>Act Pend</u>
837000	AUTHORIZED	14	0090N	0040W	006	FF		PORTION OF;	

Serial Number: AZA 032878
Total Case Acres: 160.000

<u>Casetype</u>	<u>Case Disp</u>			<u>Sect</u>	<u>Sur Typ</u>	<u>Sur Num</u>	<u>Suff</u>	<u>Subdivision</u>	<u>Act Pend</u>
361113	REJECTED	14	0090N	0040W	006	FF		W2(PART);	

Serial Number: AZA 033157
Total Case Acres: 1.000

<u>Casetype</u>	<u>Case Disp</u>			<u>Sect</u>	<u>Sur Typ</u>	<u>Sur Num</u>	<u>Suff</u>	<u>Subdivision</u>	<u>Act Pend</u>
371511	AUTHORIZED	14	0090N	0040W	006	FF		NE;	

Serial Number: AZA 033315
Total Case Acres: 0.480

<u>Casetype</u>	<u>Case Disp</u>			<u>Sect</u>	<u>Sur Typ</u>	<u>Sur Num</u>	<u>Suff</u>	<u>Subdivision</u>	<u>Act Pend</u>
281001	PENDING	14	0090N	0040W	006	LOTS		16;	Y

RUN TIME: 09:39 AM

UNITED STATES DEPARTMENT OF INTERIOR
BUREAU OF LAND MANAGEMENT
GEOGRAPHIC REPORT WITH LAND
Sorted by Serial Number

RUN DATE: 12/13/2005

Page 2 of 2

Adm State: AZ

Serial Number: AZAR 0000110

Total Case Acres: 16.660

<u>Casetype</u>	<u>Case Disp</u>				<u>Sect</u>	<u>Sur Typ</u>	<u>Sur Num</u>	<u>Suff</u>	<u>Subdivision</u>	<u>Act Pend</u>
285003	AUTHORIZED	14	0090N	0040W	006	LOTS			17,18;	

